290 g 17

A TOPOGRAPHICAL

SURVEY

OF THE COUNTIES OF

HANTS, WILTS, DORSET, SOMERSET, DEVON, AND CORNWALL,

Commonly called the WESTERN CIRCUIT.

CONTAINING

An accurate and comprehenſive DESCRIPTION of all the

PRINCIPAL DIRECT AND CROSS ROADS

IN EACH RESPECTIVE COUNTY.

In which the Situations of all the TOWNS, VILLAGES, NOBLEMEN's and GENTLEMEN's SEATS, NAVIGABLE RIVERS, CANALS, &c. upon and in the Vicinity of each Road, are particularly expreſſed, and their relative Diſtances exactly aſcertained.

EMBELLISHED WITH NEW AND ELEGANTLY ENGRAVED

MAPS of the ſeveral COUNTIES,

Taken from ACTUAL SURVEYS,

And laid down with great ACCURACY on a large SCALE.

ALSO

A General MAP of the WESTERN CIRCUIT.

And many Hundreds of Elegant ENGRAVINGS of the

ARMS of the SUBSCRIBERS,

Arranged in a Manner entirely New, and neatly finiſhed by an eminent Artiſt.

LIKEWISE COPIOUS AND COMPLETE

INDEXES OF ALL THE ROADS,

Exhibiting at one View the ſeveral STAGES, PRINCIPAL INNS, FAIRS, and other Objects of Note thereon.

TO WHICH ARE ADDED,

Accurate TABLES of the Diſtances from Town to Town, in each County, and throughout the Weſt of England.

TOGETHER WITH

The Names of the NOBILITY, GENTRY, and other SUBSCRIBERS, their reſpective Seats and Places of Reſidence, with proper References to the ſame in the Body of the Work.

The whole adapted to the various Uſes of the GENTLEMAN *and* TRAVELLER *in each reſpective* COUNTY.

By WILLIAM TUNNICLIFF,
LAND-SURVEYOR.

SALISBURY:

Printed for the Author, by B. C. COLLINS, and Sold by him; alſo by S. CROWDER, PATER-NOSTER-ROW, LONDON; Meſſrs. TRUEMAN and SON, EXETER; and all other Bookſellers.

M,DCC,XCI.

TO THE

NOBILITY, GENTRY, CLERGY, AND OTHERS,

OF THE COUNTIES OF

HANTS, WILTS, DORSET, SOMERSET, DEVON, AND CORNWALL,

SUBSCRIBERS TO THIS WORK.

My LORDS and GENTLEMEN,

I HAVE now the Honour to lay before you the SURVEY of the Six WESTERN COUNTIES of ENGLAND, agreeably to the Propoſals I ſome time ſince made to you, which you were pleaſed to patroniſe with a Degree of Liberality that called forth my moſt ſtrenuous Exertions, and demands my moſt grateful Acknowledgments.

In my Endeavours to execute this Work, neither Pains nor Expence has been ſpared; how well I have acquitted myſelf of the arduous Taſk, it remains with you to determine, and ye will decide with Liberality; whence I cannot but hope, that by my Labours, you will find your Confidence in me was not miſplaced, and that I have at leaſt evinced a ſincere Deſire to deſerve your Approbation, and that of the Public at large.

The Surveys of the ſeveral Counties have been made with as much Accuracy as the Nature of ſuch a Work will admit of: The Topographical Deſcription of the Counties, the great Roads, and the principal Objects thereon, are treated on at conſiderable Length, and in ſo comprehenſive a Manner, as, I truſt, will render it not only an uſeful, but an amuſing and inſtructive Guide and Companion, both to the Gentleman and the Traveller, and furniſh him with all the neceſſary Information for general Purpoſes; which he might otherwiſe have great Pains to acquire, and that but imperfectly.

In

In order to render this Work the more complete, is given (extra) a ſmall neat Map of the Weſtern Circuit, which exhibits the whole Six Counties at one View; together with ſeparate Maps of each County, laid down on a large Scale, with a Variety of Corrections and Improvements, and all the modern Additions taken from actual Surveys: and as an uſeful Appendage and neceſſary Embelliſhment, the Coats of Arms, of ſuch of the Noblemen and Gentlemen Subſcribers, that are reſident in theſe Counties, are neatly engraved; with a Variety of other intereſting Matter, local and peculiar, ſyſtematically arranged; and a Liſt of the Names of the Nobility, Gentry, and other Subſcribers, with their reſpective Caſtles, Parks, Villas, Lodges, and other Places of Reſidence, completes this Work.

I rely upon your Candour, with Reſpect to any Omiſſion or Miſtake, which, with the moſt minute Attention, I may not, in ſome Meaſure, have been able to avoid.

Permit

Permit me thus publicly to expreſs my great Obligations for your generous Patronage, and the high Reſpect with which I am,

My LORDS and GENTLEMEN,

Your moſt obedient, obliged,

and very humble Servant,

William Tunnicliff.

SALISBURY,
Sept. 20, 1791.

CON-

A NEW MAP of the WESTERN CIRCUIT of ENGLAND.

by W. Tunnicliff.

1791.

Part of WALES

Cardiff

BRISTOL CHANNEL

ENGLISH CHANNEL

King Road

BRISTOL

GLOUCESTERSHIRE

The Holm

MENDIP HILLS

Axbridge

Bridgwater Bay

WELLS

MOORS

Watchet

Nether Stowey

Minehead

Porlock

Dunster

Williton

SOMERSETSHIRE

Bridgwater

Glastonbury

Sheptон Mallett

Bruton

Castle Cary

Fosse way

Lundy I.

Ilfracombe

EXMOOR FOREST

Dulverton

Wivelscombe

Stogumber

Taunton

MOORS

Langport

Somerton

Wincanton

Milborne Port

Ivelchester

Stallbridge

Stourminster

Shaftsbury

Barnstaple

Barnstaple Bay

Milverton

Wellington

South Petherton

Ilminster

Sherborne

Yeovil

Cranborne

Blandford

Bideford

Hartland Point

Hartland

Torrington

South Molton

Bampton

Culmstock

Chard

Crewkerne

Wimborne Minster

Tiverton

Uffculm

Axminster

DORSETSHIRE

Chumleigh

Collumpton

Beamister

Cerne Abbas

Bere Regis

Poole

Christchurch

Honiton

Bridport

Dorchester

Lyme

Lyme Cobb

Silverton

Bradnich

Ottery St Mary

Colyton

Shipwash

Hatherleigh

Crediton

Bow

DEVONSHIRE

Holdsworthy

EXETER

Sidmouth

Topsham

Abbotsbury

Weymouth

Portland I.

Portland Bill

St Albans Head

Swanage Bay

Needles

Corfe Castle

Wareham

Christchurch Bay

Lymington

NEW FOREST

Ringwood

Fordingbridge

Southampton

Titchfield

Fareham

Gosport

PORTSMOUTH

Spithead

Newtown

Newport

ISLE OF WIGHT

Yarmouth

Bradding

St Helens

Stratton

Okehampton

Moreton Hampstead

Tavistock

Launceston

Lifton

DARTMOOR FOREST

Dartmouth Path

Chudleigh

Boyey Tracey

Newton Abbot

Ashburton

Totnes

Tor Bay

Berry Head

Brent

Start Bay

Start Point

Bigbury Bay

Kingsbridge

Modbury

Dodbrook

Plymouth Sound

PLYMOUTH

Plympton Earle

Dartmouth

Saltash

Liskeard

St Germains

Looe

Fowey

Boscastle

Camelford

Padstow Haven

Padstow

Bodmin

Lostwithiel

CORNWALL

WLooe

St Michael

St Austle

Grampound

St Agnes

Truro

Mevagissey

Tregony

St Ives Bay

St Ives

Redruth

Penryn

Falmouth

Marazion

Helstone

Penzance

Falmouth Harbour

The Eddistone

Lands End

Lizard Point

WILTSHIRE

Tetbury

Malmsbury

Highworth

Swindon

Wotton Basset

Chippenham

Calne

Marlborough

Hungerford

Melksham

Devizes

Bradford

Trowbridge

Norton St Philip

Westbury

Frome

Warminster

Heytesbury

Maiden Bradley

Mere

Hendon

Wilton

SALISBURY

SALISBURY PLAIN

Ludgershall

Amesbury

Andover

Stockbridge

WINCHESTER

HAMPSHIRE

Romsey

Bishops Waltham

Petersfield

Alresford

Alton

Whitchurch

Basingstoke

Odiham

Farnham

Roman Road

from Oxford

from Newbury

to Reading

to London

to London

BERKSHIRE

SURREY

SUSSEX

Scale of Miles.

5 10 15 20 25 30

VI V IV III II I West Longitude

CONTENTS.

A General MAP of the WESTERN CIRCUIT.

HANTS.	Description and Survey. PAGE	Index. Stages, Inns, &c. PAGE
A LARGE Map of the County, Table of Diſtances, and Family Coats of Arms —	1	—
Road from Saliſbury to Andover, Whitchurch, Baſingſtoke, and London —	1	24
Saliſbury to Romſey and Southampton —	3	26
Saliſbury to Fordingbridge, Ringwood, and Chriſtchurch — —	5	27
Poole to Ringwood, Romſey, Wincheſter, Baſingſtoke, and Reading — —	6	30
Saliſbury to Stockbridge, Wincheſter, and Petersfield	9	28
Chriſtchurch to Lymington and Southampton	10	32
Southampton to Wincheſter, Whitchurch, Newbury, and Oxford — —	12	33
Newbury to Kingſclere, Baſingſtoke, Odiham, and Farnham — —	13	34
Wincheſter to Alresford, Alton, and Farnham -	14	35
Wincheſter to Waltham, Wickham, Fareham, and Goſport — —	15	36
Romſey to Botley, Wickham, Southwick, and Portſmouth — —	17	37
Romſey to Stockbridge and Baſingſtoke —	18	38
Goſport to Fareham, Wickham, Warnford, Alton, and Farnham —	20	39
Portſmouth to Petersfield, Godalmin, and Guildford	22	40
Nobility and Gentry's Names and Seats, and where ſituated — —	—	42

WILTS.

WILTS.

	Description and Survey. PAGE	Index. Stages, Inns, &c. PAGE
A large Map of the County, Table of Diſtances, and Family Coats of Arms	51	—
Road from Bath to Chippenham, Calne, Marlborough, and Hungerford	51	68
Bath to Melkſham, Devizes, Marlborough, and Hungerford	53	70
Chippenham to Devizes, Ludgerſhall, and Andover	54	71
Hungerford to Saliſbury and Cranborne	55	72
Highworth to Swindon, Marlborough, Saliſbury, and Fordingbridge	56	73
Malmeſbury to Chippenham, Melkſham, Weſtbury, Warminſter and Shafteſbury	58	75
Shafteſbury to Saliſbury	60	79
Frome to Warminſter and Saliſbury	61	76
Frome to Trowbridge, Seend, and Devizes	62	78
Frome to Weſtbury, Devizes, and Swindon	63	79
Wincanton to Mere, Hindon, and Saliſbury	65	81
Bruton to Deptford Inn, Ameſbury, and Andover	66	82
Nobility and Gentry's Names and Seats, and where ſituated	—	84

DORSET.

A large Map of the County, Table of Diſtances, and Family Coats of Arms	91	—
Road from Axminſter to Bridport, Dorcheſter, Blandford, and Saliſbury	91	103
Shafteſbury to Blandford, Winborne, and Poole	93	105
Sherborne to Dorcheſter and Weymouth	94	106
Crewkerne to Dorcheſter, Wareham, and Corfe Caſtle	96	107
Yeovil to Dorcheſter	97	109
Yeovil to Shafteſbury	98	109
Cranborne to Winborne and Poole	99	110

	Description and Survey.	Index. Stages, Inns, &c.
	PAGE	PAGE
Crewkerne to Beamister and Bridport ——	100	111
Sherborne to Stalbridge, Blandford, Winborne, and Christchurch —— ——	101	112
Nobility and Gentry's Names and Seats, and where situated —— —— ——	—	114
SOMERSET.		
A large Map of the County, Table of Distances, and Family Coats of Arms ——	119	—
Road from Bath to Shepton Mallett, Ansford Inn, and Sherborne —— ——	119	138
Wellington to Taunton, Bridgwater, and Bristol	121	140
Dulverton to Wiveliscombe and Taunton ——	123	144
Porlock to Dunster, Watchet, Stowey, Bridgwater, Glastonbury, Shepton Mallett, and Frome - -	124	141
Minehead to Dunster, Taunton, and Chard - -	126	144
Taunton to Ilminster, Crewkerne, Yeovil, and Sherborne —— ——	127	146
Taunton to Langport, Somerton, Castle Cary, and Bruton —— ——	129	147
Sherborne to Wincanton, Maiden Bradley, Frome, Bath, and Bristol —— ——	130	148
Chard to Ilminster, Langport, Somerton, and Shepton Mallett —— ——	132	150
Ilminster to Yeovil, Castle Cary, Bruton, and Frome —— ——	133	151
Taunton to Glastonbury, Wells, and Bath —	135	153
Bristol to Shepton Mallett —— ——	137	155
Nobility and Gentry's Names and Seats, and where situated —— ——	—	156

DEVON.

	Description and Survey. PAGE	Index. Stages, Inns, &c. PAGE
A large Map of the County, Table of Diſtances, and Family Coats of Arms	163	—
Launceſton to Okehampton, Exeter, Honiton, and Axminſter	163	187
Plymouth to Aſhburton, Chudleigh, Exeter, Collumpton, and Wellington	165	189
Saltaſh to Modbury, Totnes, Newton Abbott, and Exeter	168	192
Newton Abbott to Dartmouth, Kingſbridge, and Modbury	170	194
Moreton Hampſtead to Aſhburton, Totnes, and Dartmouth	171	195
Holdſworthy to Hatherleigh, Crediton, Exeter, and Lyme	172	196
Hartland to Bideford, Barnſtaple, South Molton, Tiverton, and Wellington	175	198
Ilfracomb to Barnſtaple, Chumleigh, Crediton, Exeter, and Exmouth	177	200
Barnſtaple to Torrington, Hatherleigh, Okehampton, Taviſtock, and Plymouth	180	203
Taviſtock to Moreton Hampſtead and Exeter	182	202
Tiverton to Exeter	183	206
Bideford to Chumleigh, Tiverton, Collumpton, and Honiton	184	205
South Molton to Torrington, Holdſworthy, and Launceſton	185	207
Nobility and Gentry's Names and Seats, and where ſituated	—	208

CORNWALL.	Description and Survey. PAGE	Index. Stages, Inns, &c. PAGE
A large Map of the County, Table of Diſtances, and Family Coats of Arms — —	217	—
Road from Falmouth to Penryn, Truro, St. Michael, Bodmin, and Launceſton —	217	233
Penzance to Helſton, Truro, St. Auſtell, Loſtwithiel, Leſkeard, and Saltaſh —	219	235
Padſtow to Bodmin, Leſkeard, Callington, and Taviſtock — — —	222	237
Launceſton to Callington, Saltaſh, and Plymouth	224	239
St. Ives to Redruth, Truro, Tregony, St. Auſtell, Fowey, Weſt Looe, and Plymouth — —	225	240
Bodmin to Loſtwithiel and Fowey —	228	243
Land's End to Penzance, Redruth, St. Michael, St. Columb, Camelford, and Launceſton —	229	244
Nobility and Gentry's Names and Seats, and where ſituated — — —	—	247
Market Towns in the Weſt of England —	—	251

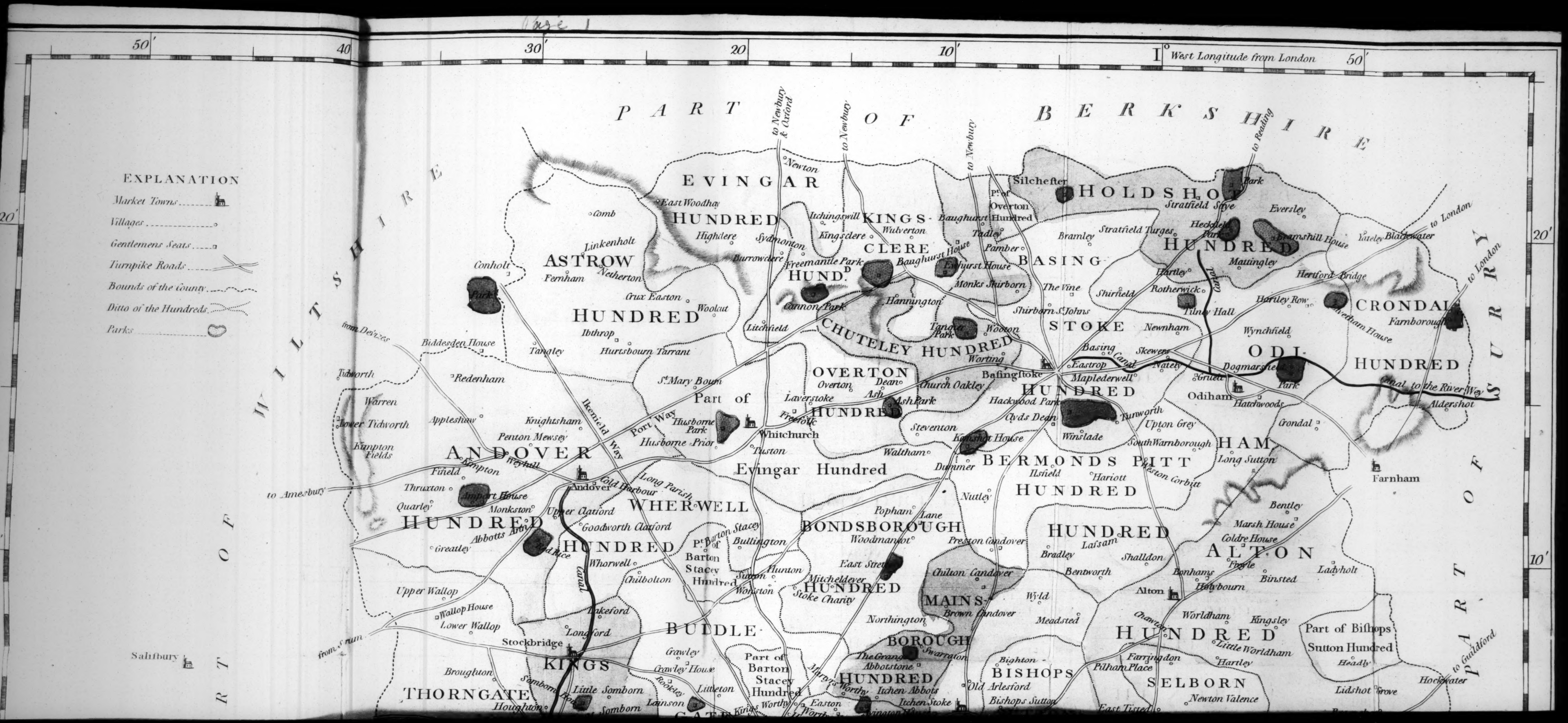
West Longitude from London
50′
40
30′
20
10′
I°
EXPLANATION
Market Towns
Villages
Gentlemens Seats
Turnpike Roads
Bounds of the County
Ditto of the Hundreds
Parks
PART OF WILTSHIRE
PART OF BERKSHIRE
PART OF SURREY
EVINGAR HUNDRED
ASTROW HUNDRED
CLERE HUNDRED
CHUTELEY HUNDRED
OVERTON HUNDRED
Part of Evingar Hundred
ANDOVER
WHERWELL HUNDRED
BUDDLE HUNDRED
KINGS THORNGATE
BARTON STACEY HUNDRED
BONDSBOROUGH HUNDRED
MAINS BOROUGH
BISHOPS SELBORN HUNDRED
BASINGSTOKE HUNDRED
BERMONDS PITT HUNDRED
HAM
ALTON
HOLDSHOT HUNDRED
CRONDAL
ODIHAM HUNDRED
Part of Bishops Sutton Hundred
to Newbury & Oxford
to Newbury
to Newbury
to Reading
to London
to London
to Guildford
from Devizes
from Sarum
to Amesbury
Salisbury
Farnham
Basingstoke Canal
Andover Canal
Port Way
Ikenield Way
Newton
East Woodhay
Comb
Linkenholt
Fernham
Netherton
Conholt
Crux Easton
Woolton
Ibthrop
Hurtsbourn Tarrant
Tangley
Biddesden House
Tidworth
Redenham
Warren
Lower Tidworth
Appleshaw
Knightsham
Penton Mewsey
Kimpton Fields
Kimpton
Finefield
Thruxton
Quarley
Monkston
Upper Clatford
Goodworth Clatford
Abbotts Ann
Greatley
Upper Wallop
Wallop House
Lower Wallop
Stockbridge
Broughton
Houghton
Somborn Abbots
Little Somborn
Somborn
Lainson
Littleton
Rookley
Crawley
Crawley House
Takeford
Longford
Whorwell
Chilbolton
Hunton
Sutton
Worston
Mitchelldever
East Stret
Woodmancot
Bullington
Popham Lane
Nutley
Preston Candover
Chilton Candover
Northington
Brown Candover
Stoke Charity
Wyld
Meadsted
Swarraton
The Grange
Abbotstone
Itchen Abbots
Itchen Stoke
Old Arlesford
Bishops Sutton
Pilham Place
Farringdon
Bighton
East Tisted
Newton Valence
Hartley
Little Worldham
Worldham
Kingsley
Alton
Holybourn
Binsted
Ladyholt
Bentworth
Shalldon
Laisam
Bradley
Coldre House
Marsh House
Bentley
Ilsfield
Hariott
Preston Corbitt
Long Sutton
Dummer
Kempshot House
Winslade
Hackwood Park
Oyds Dean
Steventon
Waltham
Whitchurch
Ashe
Ash Park
Overton
Deane
Laverstoke
Freefolk
Husborne Park
Husborne Prior
Puston
St Mary Bourn
Church Oakley
Worting
Basingstoke
Eastrop
Mapledurwell
Basing
Skewers
Nately
Grittel
Dogmarsfield
Park
Hatchwoods
Odiham
Upton Grey
South Warnborough
Grondal
Aldershot
Canal to the River Wey
Farnborough
Wyncheld
Newnham
Shirborn St Johns
The Vine
Shirfield
Rotherwick
Tunley Hall
Hartley Row
Hartley Wintney
Hartley Mauditt
Mattingley
Eversley
Yateley
Blackwater
Bramshill House
Heckfield
Stratfield Turges
Stratfield Saye
Silchester
Park
Pt of Overton Hundred
Baughurst
Tadley
Pamber
Bramley
Baughurst House
Monks Sherborn
Freemantle Park
Cannon Park
Hannington
Litchfield
Tangier Park
Wooton
Ewhurst House
Basing
Park
Pt of Barton Stacey Hundred
Barton Stacey
Bullington
Sutton
Hunton
Worston
Mitchelldever
Chilton Candover
Preston Candover
Bradley
Shalldon
Laisam
Bentworth
Alton
Holybourn
Binsted
Ladyholt
Worldham
Kingsley
Farringdon
Pilham Place
Hartley
Little Worldham
Newton Valence
Lidshot Grove
Headly
Hockwater
Part of Bishops Sutton Hundred
Part of Barton Stacey Hundred
Harrys Worthy
Itchen Abbots
Itchen Stoke
Easton
Worthy
Kings
Somborn Abbots
Rookley
Crawley
Crawley House
Takeford
Longford
Whorwell
Chilbolton
Upper Wallop
Wallop House
Lower Wallop
Stockbridge
Broughton
Houghton
Somborn
Little Somborn
Lainson
Littleton
Andover
Old Harbour
Long Parish
Upper Clatford
Goodworth Clatford
Abbotts Ann
Greatley
Monkston
Quarley
Thruxton
Finefield
Kimpton
Kimpton Fields
Lower Tidworth
Tidworth
Warren
Redenham
Biddesden House
Tangley
Hurtsbourn Tarrant
Ibthrop
Woolton
Crux Easton
Linkenholt
Fernham
Netherton
Conholt
Park
Comb
East Woodhay
Newton
Highclere
Sydmonton
Burrowclere
Kingsclere
Wulverton
Itchingswell
Litchfield
Tangley
Hurtsbourn Tarrant
Ibthrop
Woolton
Crux Easton
Linkenholt
Fernham
Netherton
Conholt
Park
Biddesden House
Tidworth
Redenham
Warren
Lower Tidworth
Appleshaw
Knightsham
Penton Mewsey
Kimpton Fields
Kimpton
Finefield
Thruxton
Quarley
Monkston
Upper Clatford
Goodworth Clatford
Abbotts Ann
Greatley
Upper Wallop
Wallop House
Lower Wallop
Stockbridge
Broughton
Houghton
Somborn Abbots
Little Somborn
Somborn
Lainson
Littleton
Rookley
Crawley
Crawley House
Takeford
Longford
Whorwell
Chilbolton
Hunton
Sutton
Worston
Mitchelldever
East Stret
Woodmancot
Bullington
Popham Lane
Nutley
Preston Candover
Chilton Candover
Northington
Brown Candover
Stoke Charity
Wyld
Meadsted
Swarraton
The Grange
Abbotstone
Itchen Abbots
Itchen Stoke
Old Arlesford
Bishops Sutton
Pilham Place
Farringdon
Bighton
East Tisted
Newton Valence
Hartley
Little Worldham
Worldham
Kingsley
Alton
Holybourn
Binsted
Ladyholt
Bentworth
Shalldon
Laisam
Bradley
Coldre House
Marsh House
Bentley
Ilsfield
Hariott
Preston Corbitt
Long Sutton
Dummer
Kempshot House
Winslade
Hackwood Park
Oyds Dean
Steventon
Waltham
Whitchurch
Ashe
Ash Park
Overton
Deane
Laverstoke
Freefolk
Husborne Park
Husborne Prior
Puston
St Mary Bourn
Church Oakley
Worting
Basingstoke
Eastrop
Mapledurwell
Basing
Skewers
Nately
Grittel
Dogmarsfield
Park
Hatchwoods
Odiham
Upton Grey
South Warnborough
Grondal
Aldershot
Canal to the River Wey
Farnborough
Wyncheld
Newnham
Shirborn St Johns
The Vine
Shirfield
Rotherwick
Tunley Hall
Hartley Row
Hartley Wintney
Hartley Mauditt
Mattingley
Eversley
Yateley
Blackwater
Bramshill House
Heckfield
Stratfield Turges
Stratfield Saye
Silchester
Park
Pt of Overton Hundred
Baughurst
Tadley
Pamber
Bramley
Baughurst House
Monks Sherborn
Freemantle Park
Cannon Park
Hannington
Litchfield
Tangier Park
Wooton
Ewhurst House
Basing
Park
Pt of Barton Stacey Hundred
Barton Stacey
Bullington
Sutton
Hunton
Worston
Mitchelldever
Chilton Candover
Preston Candover
Bradley
Shalldon
Laisam
Bentworth
Alton
Holybourn
Binsted
Ladyholt
Worldham
Kingsley
Farringdon
Pilham Place
Hartley
Little Worldham
Newton Valence
Lidshot Grove
Headly
Hockwater
Part of Bishops Sutton Hundred
Part of Barton Stacey Hundred
Harrys Worthy
Itchen Abbots
Itchen Stoke
Easton
Worthy
Kings
Somborn Abbots
Rookley
Crawley
Crawley House
Takeford
Longford
Whorwell
Chilbolton
Upper Wallop
Wallop House
Lower Wallop
Stockbridge
Broughton
Houghton
Somborn
Little Somborn
Lainson
Littleton
Andover
Old Harbour
Long Parish
Upper Clatford
Goodworth Clatford
Abbotts Ann
Greatley
Monkston
Quarley
Thruxton
Finefield
Kimpton
Kimpton Fields
Lower Tidworth
Tidworth
Warren
Redenham
Biddesden House
Tangley
Hurtsbourn Tarrant
Ibthrop
Woolton
Crux Easton
Linkenholt
Fernham
Netherton
Conholt
Park

A
New Map of
HAMPSHIRE,
by
Willm. Tunnicliff,
Land Surveyor.
1791.
FORDING-
BRIDGE
HUND.
RINGWOOD
HUNDRED
PART OF DORSETSHIRE
NEW
FOREST
CHRISTCHURCH HUNDRED
CHRISTCHURCH
BAY
REDBRIDGE HUNDRED
SOUTHAMPTON WATER
WALTHAM
HUNDRED
DEAN
HUNDRED
FOREST of EAST BERE
TITCHFIELD
HUNDRED
PORTSDOWN HUNDRED
PORTSEA
MERE
THE INNER PASSAGE
WEST MEDHAM
HUNDRED
EAST MEDHAM
HUNDRED
ISLE of WIGHT
ENGLISH CHANNEL
PART OF S
Scale of Miles
1 2 3 4 5 6 7 8 9 10
50′
40′
30′
20′
10′
I° West Longitude from London
50′
40′
50′

AN

INDEX TABLE

OF THE

DISTANCES FROM TOWN TO TOWN,

One and all from each Other,

IN THE COUNTY OF

H A N T S,

AND

Additionally extended out of the County

TO

Weymouth, Plymouth, Falmouth, Briſtol, Bath, Birmingham, Oxford, and LONDON.

reſtord.																																	
o	Alton.																																
8	27	Andover.																															
8	10	18	Baſingſtoke.																														
6	56	44	47	Chriſtchurch.																													
o	27	32	33	45	Fareham.																												
2	42	26	40	15	33	Fordingbridge.																											
3	30	37	36	49	4	37	Goſport.																										
1	26	38	36	51	8	41	10	Havant.																									
1	18	16	9	51	41	42	44	45	Kingſclere.																								
6	46	40	44	12	34	21	38	40	50	Lymington.																							
2	48	50	59	29	18	38	18	29	56	7	Newport, I. W.																						
7	8	24	6	64	35	50	38	34	15	54	48	Odiham.																					
8	12	32	24	48	16	40	20	13	31	40	38	21	Petersfield.																				
6	34	41	45	46	9	34	2	9	49	37	20	39	18	Portſmouth.																			
6	46	33	45	9	36	6	40	42	50	15	23	54	44	41	Ringwood.																		
8	28	17	29	24	22	14	27	31	32	18	35	35	34	28	18	Romſey.																	
8	28	26	30	27	18	15	22	24	34	18	24	36	24	21	20	8	Southampton.																
5	25	7	20	34	32	21	31	31	22	41	43	26	28	37	26	10	18	Stockbridge.															
2	20	24	25	37	8	25	12	13	33	26	30	23	15	17	28	19	10	18	Waltham, Biſhops.														
5	17	7	11	47	31	33	36	36	9	39	47	17	23	40	41	23	25	13	23	Whitchurch.													
7	17	14	18	35	18	25	23	23	22	26	36	24	18	27	27	11	12	9	10	13	Wincheſter.												
2	52	47	51	19	30	28	24	34	57	7	10	60	44	28	22	25	25	48	33	46	33	Yarmouth, I. W.											
5	85	64	81	46	86	47	90	88	80	58	70	86	86	81	50	61	60	60	72	71	68	65	*Weymouth.*										
7	177	148	166	131	171	138	175	177	164	143	155	178	178	176	135	152	155	150	163	155	160	150	96	*Plymouth.*									
6	226	199	217	180	220	185	224	226	215	192	204	227	227	225	184	200	204	199	210	206	209	199	145	55	*Falmouth.*								
9	90	61	75	82	93	68	100	102	90	89	103	85	91	102	73	71	79	66	92	68	73	96	75	122	171	*Briſtol.*							
2	71	45	64	68	73	48	80	82	60	69	91	97	75	88	59	54	62	53	72	52	61	76	65	122	172	12	*Bath.*						
7	114	102	104	136	135	122	147	150	95	148	155	110	127	148	127	130	131	109	130	112	119	155	155	210	256	85	90	*Birmingham.*					
1	53	41	40	84	71	70	80	76	32	83	101	46	66	79	75	58	69	48	65	44	57	90	103	189	238	66	67	62	*Oxford.*				
7	47	65	46	102	73	91	78	66	55	92	97	41	55	73	94	76	75	67	07	58	63	101	130	217	268	115	108	110	54	LONDON.			

Note, Quarter Seſſions for this County are held at the City of WINCHESTER, as follows:

The Firſt Week after Epiphany.
The Firſt Week after the Cloſe of Eaſter.
The Firſt Week after the Tranſlation of Thomas a Becket, or July 7.
And the Firſt Week after Michaelmas-Day.

A

SURVEY

OF THE

COUNTY

OF

HANTS.

THE

DIRECTION and SURVEY of the Great WESTERN ROAD (towards LONDON) from

SALISBURY TO BAGSHOT,

THROUGH

ANDOVER, WHITCHURCH, AND BASINGSTOKE.

FIFTY-SIX MILES.

AT going out of *Saliſbury*, on the left, is *College Houſe*, the ſeat of *Henry Penruddocke Wyndham*, Eſq.; at ſeven miles is *Winterſlow Hut*; on the right, near two miles diſtance, is *Winterſlow Houſe*, belonging to the Right Hon. Lord HOLLAND; at eight miles turn to the left; at nine miles **enter this County**; at ten miles and half, on the right, near one mile diſtance, is *Wallop Houſe*, the ſeat of *Walter Blount*, Eſq.; at eleven miles enter *Middle Wallop*; at fifteen miles, on the right, near half a mile diſtance, is *Red Rice*, the ſeat of *Henry Errington*, Eſq.; at ſixteen miles enter *Little Abbots Ann*; and at eighteen miles enter *Andover*.

At going out of *Andover*, on the right, is *Cold Harbour*, the ſeat of *John Ruſſell*, Gent.; at two miles

is *Down-Houſe;* at five miles enter *Hurſborne Priors*; on the left, near one mile diſtance, is *Hurſborne Houſe*, the ſeat of the Right Hon. the Earl of PORTSMOUTH; and at ſeven miles enter *Whitchurch*.

At two miles from *Whitchurch* enter *Freefolk;* on the left is the ſeat and manufactory of *Joſeph Portal*, Eſq.; half a mile farther enter *Laverſtock*; on the left is the ſeat of *B. Matthews*, Eſq.; at three miles enter *Overton*; on the left is *Overton Houſe*, the ſeat of *John Lovett*, Eſq.; at five miles enter *Aſhe;* on the left is the ſeat of the Rev. *George Lefroy;* half a mile farther, on the right, near half a mile diſtance, is *Aſhe Park*, the reſidence of *James Holder*, Eſq.; at ſix miles enter *Dean;* on the left, near a quarter of a mile diſtance, is *Dean Manor Houſe*, the ſeat of *John Harwood*, Eſq.; half a mile farther, on the right, is *Hall Place*, the ſeat of *W. Bramſtone*, Eſq.; at eight miles, on the left, near one mile diſtance, is *Maltſhanger Caſtle*, the ſeat of *Richard Brickenden*, Eſq.; at ten miles enter *Worting*; on the left is *Worting Houſe*, the ſeat of *John Edwards*, Eſq.; behind this, near half a mile, is *Tangier Park*, the ſeat of *Thomas Limbrey Sclater*, Eſq.; and at eleven miles enter *Baſingſtoke*.

At one mile from *Baſingſtoke* enter *Baſing;* on the right, near one mile diſtance, is *Hackwood Park*, the ſeat of his Grace the Duke of BOLTON; at two miles enter *Mapledore Hatch;* at five miles, on the left, near one mile diſtance, is *Tylney Hall*, a ſeat of Sir JAMES TYLNEY LONG, Bart.; at ſix miles enter *Hook;* at ſeven miles enter *Murrell Green;* at eight miles, on the right, near two miles diſtance, is *Dogmersfield Park*, the ſeat of

of Sir HENRY PAULETT ST. JOHN MILDMAY, Bart.; at nine miles enter *Hartley Row;* on the left is *Whitney Houſe*, the ſeat of the Rev. *William St. John;* half a mile farther, on the left, near two miles diſtance, is *Bramſhill Houſe*, the ſeat of the Rev. Sir RICHARD COPE, Bart.; at ten miles enter *Hertfordbridge*; on the left is a large inn, (White Lyon) belonging to Mr. *N. Demezy*; oppoſite, on the right, near half a mile diſtance, is *Elvetham Houſe*, the ſeat of Sir HENRY CALTHORPE GOUGH, Bart.; at fifteen miles enter *Blackwater*, **the boundary of this County**; at twenty miles enter *Bagſhot;* and twenty-ſix miles more to *London*.

FROM

SALISBURY TO SOUTHAMPTON,

THROUGH ROMSEY.

TWENTY-FOUR MILES.

AT one mile from *Saliſbury* enter *Petersfinger;* at two miles, on the right, (over the water) near one mile diſtance, is *Britford*, the ſeat of *T. H. Jervoiſe*, Eſq.; at three miles enter *Alderbury*; on the left is *Ivy Church*, the ſeat of *Henry Hinxman*, Eſq.; on the right is the ſeat of *Geo. Yalden Fort*, Eſq.; a little farther, on the left, near one mile diſtance, is *Clarendon Park*, the ſeat of *Peter Bathurſt*, Eſq.; here croſs *Alderbury Common;* at four miles enter *Whaddon*; at ſix miles, on the left, is *Brickworth*, the ſeat of *Henry Eyre*,

Eſq.; turn here to the left; at eight miles enter *White-pariſh*; at nine miles enter *Cowsfield Green*; on the left, near half a mile diſtance, is *Cowsfield Houſe*, the ſeat of *Henry Dench*, Eſq.; at ten miles enter *Sherfield* (**the boundary of this County**); on the right, near half a mile diſtance, is *Melchett Park*, the ſeat of Major *Oſborne*; at eleven miles, on the left, near half a mile diſtance, is *Sherfield Houſe*, the ſeat of —— *Lockart*, Eſq.; at fourteen miles, on the right, near half a mile diſtance, is *Embley Houſe*, late the reſidence of Sir WILLIAM HEATHCOTE, Bart.; at fifteen miles enter *Perſhute*; and at ſixteen miles enter *Romſey*.

At one mile from *Romſey*, on the right, is *Broad-lands*, the ſeat of the Right Hon. Lord Viſcount PALMERSTON; at two miles, on the right, near one mile diſtance, is *Lee Houſe*, the ſeat of *William Fletcher*, Eſq. at three miles, on the left, near a quarter of a mile diſtance, is *Rownhams Houſe*, the ſeat of *Robert Barton*, Eſq.; oppoſite, on the right, near two miles diſtance, is *Grove Place*, belonging to the Rev. Sir CHARLES MILL, Bart.; at five miles, on the right, is *Shirley Houſe*, the ſeat of *John Bradſhaw*, Eſq.; at ſeven miles, on the right, near half a mile diſtance, is *Free-mantle*, the ſeat of —— *Jarrett*, Eſq. and at eight miles enter *Southampton*.

FROM

FROM

SALISBURY TO CHRISTCHURCH,

THROUGH

FORDINGBRIDGE AND RINGWOOD.

TWENTY-SEVEN MILES.

AT one mile from *Saliſbury* turn to the left; at two miles, on the left, near a quarter of a mile diſtance, is *Longford Caſtle*, the ſeat of the Right Hon. the Earl of RADNOR; a little farther enter *Bodenham*; at three miles, on the left, is *New Hall*, the ſeat of *William Batt*, Eſq.; at four miles enter *Charlton-ſtreet*; a little farther, on the left, near one mile diſtance, is *Standlynch Houſe*, the ſeat of *Henry Dawkins*, Eſq.; at five miles, on the left, near half a mile diſtance, is *Barford Houſe*, the ſeat of *Robert Shafto*, Eſq.; at ſix miles enter *Week*; on the left is *Downton Houſe*, the reſidence of Lady CLARKE; at ſeven miles is **the boundary of this County**; at eight miles, on the left, near one mile diſtance, is *Hale Houſe*, the ſeat of *Joſeph May*, Eſq.; half a mile farther, on the right, near half a mile diſtance, is *Breamore Houſe*, the ſeat of Sir EDWARD HULSE, Bart.; at nine miles enter *Breamore*; at eleven miles enter *Burgate*; half a mile farther, on the left, near half a mile diſtance, is *Burgate Houſe*, the ſeat of the Hon. JOHN BULKELEY COVENTRY BULKELEY; and at twelve miles enter *Fordingbridge*.

At three miles from *Fordingbridge*, on the left, near two miles diſtance, is *Moyles Court*, the ſeat of *Charles*

Liſle, Eſq.; oppoſite, on the right, is *Ibbeſley*, the ſeat of Mrs. *Cray*; at four miles enter *Blachford*; on the right is the ſeat of the Rev. Mr. *Taylor*; and at ſix miles enter *Ringwood*.

At one mile from *Ringwood* enter *Moretown*; at two miles enter *Kingſton*; at three miles, on the left, is *Biſtern Houſe*, the ſeat of *John Compton*, Eſq.; at four miles enter *Avon*; at five miles enter *Sopley*; on the left is the ſeat of the Rev. Mr. *Willis*; at ſeven miles enter *Winkton*; on the left is the ſeat of —— *Walcott*, Eſq.; a little farther, on the right, is *Winkton Houſe*, the ſeat of *Edward Hillman*, Eſq.; half a mile farther enter *Burton*; on the right is *Burton Houſe*, the reſidence of *John Lyons*, Eſq.; and at nine miles enter *Chriſtchurch*.

FROM

POOLE TO READING,

THROUGH

RINGWOOD, ROMSEY, WINCHESTER, AND BASINGSTOKE

SEVENTY-SIX MILES.

AT ſeven miles from *Poole* enter *Longham*; at nine miles enter *Newbridge*; at ten miles enter *Saint Leonard's Bridge*, **the boundary of this County**; and at thirteen miles enter *Ringwood*.

At two miles from *Ringwood* enter the *New Foreſt*; at four miles, on the right, near two miles diſtance, is *Burley Manor Houſe*, the ſeat of *James Mowbray*, Eſq.; at ſix miles,

miles, on the right, near one mile diſtance, is *Bolderwood Lodge*, the ſeat of the Right Hon. Earl DELAWAR; at nine miles, on the right, is **Stoney Croſs Inn*; half a mile farther, on the right, is *Minſtead Cottage*, the ſeat of *A. B. Drummond*, Eſq.; at eleven miles enter *Ragged Row*; at twelve miles enter *Cadnam*; at fourteen miles, on the left, near one mile diſtance, is *Paulton Park*, the ſeat of *W. Ellis*, Eſq.; here leave the *New Foreſt*; at fifteen miles enter *Ower*; at ſeventeen miles, on the right, near half a mile diſtance, is *Broadlands*, the ſeat of the Right Hon. Lord Viſcount PALMERSTON; and at eighteen miles enter *Romſey*.

At four miles from *Romſey* enter *Anfield*; on the left is *Anfield Houſe*, the ſeat of *Benjamin White*, Eſq.; at ſix miles, on the right, is *Little Grove*, the ſeat of *Savage Beare*, Gent.; a little farther enter *Hurſley*; on the left, near a quarter of a mile diſtance, is *Hurſley Lodge*, the ſeat of Sir WILLIAM HEATHCOTE, Bart.; at nine miles enter *Pitt*; and at eleven miles enter *Wincheſter*.

At one mile from *Wincheſter* enter *Hide*; at two miles enter *Headborn Worthy*; at three miles enter *King's Worthy*; on the right, near a quarter of a mile diſtance, is *Worthy Houſe*, the ſeat of Sir CHALONER OGLE, Knt.; a little farther enter and croſs *Worthy Down*; at ſeven miles, on the left, near one mile diſtance, is *Michel-dever Houſe*, belonging to his Grace the Duke of BEDFORD; at eight miles, on the right, is *Stratton Park*,

*A large meeting of Gentlemen round the neighbourhood is held here on the firſt Friday after every full moon, (called RUFUS's SOCIETY) held in memory of King WILLIAM the Second, who was ſhot by an arrow near this place, of which he inſtantly died, Auguſt 2, 1100.

the ſeat of the Right Hon. Lord JOHN RUSSELL; a little farther, on the right, near two miles diſtance, is the *Grange*, the ſeat of *Henry Drummond*, Eſq.; at eleven miles, on the right, is *Popham Houſe*, belonging to *H. Drummond*, Eſq.; at twelve miles enter *Popham Lane*; at thirteen miles, on the right, near one mile diſtance, is *Dummer Houſe*, the ſeat of *Thomas Terry*, Eſq.; at fourteen miles, on the right, is *Kempſhot Houſe*, belonging to *John Croſſe Crooke*, Eſq. (now the reſidence of his Royal Highneſs the PRINCE of WALES); at fifteen miles, on the right, near two miles diſtance, is *Farley Houſe*, the reſidence of *Thomas Coulthard*, Eſq.; at ſixteen miles, on the left, near two miles diſtance, is *Worting Houſe*, the ſeat of *John Edwards*, Eſq.; and at eighteen miles enter *Baſingſtoke*.

At four miles from *Baſingſtoke* enter *Sherfield*; at five miles enter *Sherfield Green*; at ſix miles enter *Stratfield Turges Green*; at eight miles, on the right, near half a mile diſtance, is *Heckfield Place*, the ſeat of General *Pitt*; at nine miles, on the left, is *Stratfield Say Park*, the ſeat of the Right Hon. Lord RIVERS; at ten miles is **the boundary of this County**; and at ſixteen miles enter *Reading*.

FROM

FROM

SALISBURY TO PETERSFIELD,

THROUGH

STOCKBRIDGE AND WINCHESTER.

FORTY-TWO MILES.

AT going out of *Saliſbury*, on the left, is *College Houſe*, the ſeat of *Henry Penruddocke Wyndham*, Eſq.; at two miles enter *St. Thomas's Bridge*; at ſeven miles is *Winterſlow Hut*; on the right, near two miles diſtance, is *Winterſlow Houſe*, belonging to the Right Hon. Lord HOLLAND; at eight miles is *Lobcombe's Corner*; here croſs *Wallop Down*; and at fifteen miles enter *Stockbridge*.

At three miles from *Stockbridge*, on the right, near one mile and half diſtance, is *Somborne Houſe*, the ſeat of *William Powlett Powlett*, Eſq.; at five miles, on the left, near one mile diſtance, is *Crawley Houſe*, the ſeat of Sir WILLOUGHBY ASTON, Bart.; oppoſite, on the right, near one mile diſtance, is *Rookley Houſe*, the ſeat of —— *Phillips*, Eſq.; at five miles is *Dilly's Hut*; at ſeven miles, on the right, near a quarter of a mile diſtance, is *Lainſton Houſe*, the ſeat of *Peter Bathurſt*, Eſq.; at eight miles enter *Week*; and at nine miles enter *Wincheſter*. *

* The Commiſſioners on this road, from *Stockbridge* to *Wincheſter*, ſhould order the mile ſtones to be ſet on the other ſide the road, they being now directly contrary to the direction thereon.

At two miles from this city turn to the right (out of the *Alresford* road) over *Durdham Down*; at ſix miles, on the left, is *Durdham Farm*, Mrs. *Hawkely's*; at ſeven miles enter *Hinton*; on the right is *Hinton Houſe*, the reſidence of ——— *Middleton*, Eſq.; a little farther, on the left, is the ſeat of the Rev. Mr. *Hawkins*; at nine miles enter *Bramdean*; on the right, near a quarter of a mile diſtance, is *Bramdean Place*, the ſeat of *Chriſtopher Hodges*, Eſq.; oppoſite, on the left, is the ſeat of *Nathaniel Gundry*, Eſq.; half a mile farther, on the left, near a quarter of a mile diſtance, is *Woodcote Houſe*, the ſeat of *Edward Hooper*, Eſq.; at ten miles, to the right, near one mile diſtance, is *Brookwood Park*, the ſeat of the Right Hon. Lord MALMESBURY; at fourteen miles enter *Bordean*; on the right is *Bordean Houſe*, belonging to *William Buckle*, Eſq.; at fifteen miles enter *Langridge*; and at eighteen miles enter *Petersfield*.

N. B. This Road from *Wincheſter* to *Petersfield* is not Turnpike.

FROM

CHRISTCHURCH TO SOUTHAMPTON,

THROUGH

LYMINGTON AND LYNDHURST.

THIRTY MILES.

AT two miles from *Chriſtchurch* enter *Somerford*; at three miles, on the right, is *High Cliff*, the ſeat of the Right Hon. the Earl of BUTE; oppoſite, on the left, is the ſeat of Dr. *Fordyce*; at four miles, on the left,

left, near two miles diſtance, is *Hinton Admiral*, the ſeat of Sir GEO. IVISON TAPPS, Bart.; near which is *North Hinton Houſe*, belonging to *Thomas Gale*, Eſq. now the reſidence of Lady *Younge*; a little farther, on the left, is *Hinton Houſe*, the ſeat of *Wadham Wyndham*, Eſq.; at five miles enter *Chewton*; at ſix miles enter *Milton*; at ten miles enter *Yeveltonton*; at eleven miles enter *Efford*; half a mile farther, on the left, is *Prieſtlands*, the ſeat of *Charles Etty*, Eſq.; and at twelve miles enter *Lymington*.

At one mile from *Lymington*, on the right, near one mile and a half diſtance, is *Vickers Hill*, the ſeat of *Samuel Cleveland*, Eſq.; half a mile farther, on the right, near three miles diſtance, is *D'Oyly Park*, the ſeat of Sir JOHN HADLEY D'OYLY, Bart.; at two miles enter *Battramſley*; at five miles enter *Brockenhurſt*; on the right, near one mile diſtance, is *Brockenhurſt Park*, the ſeat of *Edward Morant*, Eſq.; at ſix miles, on the left, is *New Park*, belonging to his Grace the Duke of BEDFORD; at ſeven miles, on the left, is *Foxley Park*, belonging to —— *Gunthorpe*, Eſq.; half a mile farther, on the left, near one mile diſtance, is *Mount Royal*, the ſeat of *Robert Ballard*, Eſq.; at eight miles enter *Lyndhurſt*; on the right is a ſeat of his Royal Highneſs the Duke of GLOCESTER; at thirteen miles enter *Rumbridge*; half a mile farther enter *Totton*; on the left, near half a mile diſtance, is *Teſtwood Houſe*, belonging to *Peter Serle*, Eſq.; at fourteen miles enter *Redbridge*; on the right is the ſeat of *John Poor*, Eſq.; at ſixteen miles enter *Millbrook*; on the left is the ſeat of *John Burdett*, Eſq.; at ſeventeen miles, on the left, is *Freemantle*, the ſeat of —— *Gerrard*, Eſq.; half a mile farther, on the left, is the *Polygon*; and at eighteen miles enter *Southampton*.

FROM

FROM

SOUTHAMPTON TO NEWBURY;

THROUGH

WINCHESTER AND WHITCHURCH.

THIRTY-EIGHT MILES.

AT half a mile from *Southampton*, on the right, is *Bellevue*, the ſeat of Sir RICHARD KING, Knt.; half a mile farther, on the right, is *Beavis Mount*, the ſeat of ——— *Horn*, Eſq.; oppoſite, on the left, is *Banniſter's Moor*, the ſeat of *Charles Maggott*, Eſq.; at four miles, on the right, is *Stoneham Park*, the ſeat of *John Fleming*, Eſq.; at five miles is *Marlbrook Pond*; at eight miles, on the left, near half a mile diſtance, is *Cranbury Houſe*, the ſeat of *Nathaniel Dance*, Eſq.; a little farther enter *Ottorborne*; at nine miles and a half, on the right, near half a mile diſtance, is *Shawford Houſe*, the ſeat of Mrs. *Mildmay*; at ten miles enter *Compton*; on the right, near half a mile diſtance, is *Twyford Lodge*, the ſeat of *John Shakeſpeare*, Eſq.; at eleven miles enter *Saint Croſs*; and at twelve miles enter *Wincheſter*.

At one mile from this city enter on *Wincheſter Race Ground*; at ſeven miles enter *Sutton*; at nine miles enter *Bullington*; on the left is the ſeat of *Thomas Sidney*, Eſq.; at twelve miles, on the left, near two miles diſtance, is *Hurſborne Park*, the ſeat of the Right Hon. the Earl of PORTSMOUTH; and at thirteen miles enter *Whitchurch*.

At four miles from this town enter *Litchfield*; at eight miles enter *Whiteway*; on the left, near one mile diſtance,

diſtance, is *Highclere Park*, the ſeat of the Right Hon. Lord PORCHESTER; at ten miles enter *Newton*, **the boundary of this County**; and at thirteen miles enter *Newbury*; and to *Oxford* thirty-one miles more.

FROM

NEWBURY TO FARNHAM,

THROUGH

KINGSCLERE, BASINGSTOKE, AND ODIHAM.

THIRTY MILES.

AT three miles from *Newbury* **enter this County** at *Knightſbridge*; at five miles, on the right, is the ſeat of *John Drake*, Eſq.; at ſeven miles enter *Kingſclere*; at eight miles enter *Wolverton*; on the left is *Wolverton Houſe*, the ſeat of *Peter Pole*, Eſq.; at nine miles, on the left, near half a mile diſtance, is *Baghurſt*, the ſeat of *John Potter Harris*, Eſq.; a little farther, on the right, near half a mile diſtance, is *Ewhurſt Houſe*, the ſeat of *Robert Mackreth*, Eſq.; here enter *Stonehead Heath*; at ten miles enter *Ramſdell*; and at ſixteen miles enter *Baſingſtoke*.

At one mile from this town enter *Baſing*; on the right, near one mile diſtance, is *Hackwood Park*, the ſeat of his Grace the Duke of BOLTON; at two miles enter *Mapledore Hatch*; turn here to the right; at four miles enter *Nately*; at five miles enter *Grewel*; on the left is *Grewel Hill*, the ſeat of *Joſeph Ruſſell*, Eſq.; at ſix miles enter

enter *Odiham*; a little farther, on the left, near half a mile diſtance, is *Hatchwoods*, the ſeat of *David Mapleton*, Eſq.; at eight miles, on the left, near one mile diſtance, is *Dogmersfield Park*, the ſeat of Sir HENRY ST. JOHN PAULETT MILDMAY, Bart.; at ten miles, on the right, is *Crondall*, the ſeat of

at twelve miles is **the boundary of this County**; and at fourteen miles enter *Farnham*.

FROM

WINCHESTER TO FARNHAM,

THROUGH

ALRESFORD AND ALTON.

TWENTY-SIX MILES.

AT one mile from *Wincheſter* enter *Magdalen Hill*; at three miles, on the left, near two miles diſtance, is *Avington Houſe*, the ſeat of the Dutcheſs of CHANDOS; at five miles, on the right, near one mile and a half diſtance, is *Tichborne Houſe*, the ſeat of Sir HENRY TICHBORNE, Bart.; at ſix miles enter on *Seward's Bridge*; a little farther, on the left, is *New Place*, belonging to *William Harris*, Eſq.; and at ſeven miles enter *Alresford*.

At half a mile from *Alresford*, on the left, near one mile diſtance, is *Old Alresford*, the ſeats of Lord RODNEY and *William Sheriffe*, Eſq.; at two miles enter *Ropley*; on the right, near half a mile diſtance, is *Ropley Houſe*,

belonging

belonging to *James Duthy*, Eſq.; at nine miles enter *Chawton*; on the right, near half a mile diſtance, is *Chawton Houſe*, the ſeat of *Thomas Knight*, Eſq.; and at ten miles enter *Alton*.

At half a mile from this town enter *Anſtie*; at two miles enter *Holybourne*; half a mile farther, on the left, near half a mile diſtance, is *Bonhams*, the ſeat of *William Jefferies*, Eſq.; at three miles, on the left, near half a mile diſtance, is *Froyle*, the ſeats of Sir THOMAS MILLER, Bart. Rev. Mr. *Ferrers*, and *H. D. Burningham*, Eſq.; at four miles, on the left, is *Coldry Houſe*, the ſeat of *Thomas Rothwell*, Eſq.; at five miles enter *Bentley Green*; on the left, near half a mile diſtance, is *Bentley Houſe*, the ſeat of *I. F. Butterfield*, Eſq.; at ſeven miles is **the boundary of this County**; at eight miles enter *Willey*; and at nine miles enter *Farnham*.

FROM

WINCHESTER TO GOSPORT,

THROUGH

BISHOP's WALTHAM, WICKHAM, AND FAREHAM.

TWENTY-THREE MILES.

AT half a mile from *Wincheſter* enter *Saint Giles*; at three miles enter *Moreſted*; at five miles, on the right, near one mile diſtance, is *Marwell*, the ſeat of *George Dacre*, Eſq.; oppoſite, on the left, near half a mile diſtance, is *Roſehill Houſe*, the ſeat of the Right Hon.

Hon. Lord ROSEHILL; at ſix miles, on the left, near half a mile diſtance, is *Holt Houſe*, the ſeat of Mrs. *Bludworth*; half a mile farther, on the right, near a quarter of a mile diſtance, is *Belmore*, belonging to *Peter Serle*, Eſq.; at ſeven miles, on the left, near one mile diſtance, is *Preſhaw Houſe*, the ſeat of *John Long*, Eſq.; half a mile farther, on the right, near one mile diſtance, is *Upham Houſe*, the ſeat of *Henry John Chandler*, Eſq.; and at ten miles enter *Biſhop's Waltham*.

At three miles and a half from this town, on the right, near a quarter of a mile diſtance, is *Cold Harbour*, the ſeat of Mrs. *Gitton*; a little farther, on the right, is *Park Houſe*, the ſeat of *Richard Maidman*, Eſq.; at four miles enter *Wickham*; on the left, near half a mile diſtance, is the ſeat of *George Garnier*, Eſq.; at ſix miles, on the left, is *Roach Court*, the ſeat of Sir JOHN WHALLEY GARDINER, Bart.; and at eight miles enter *Fareham*.

At half a mile from this town, on the left, near half a mile diſtance, is *Cam's Houſe*, the ſeat of Lady BETTY DELME; at two miles, on the left, near one mile and a half diſtance, is *Eaſt Cams*, the ſeat of *John Read*, Eſq.; at three miles enter *Forton*; on the left is the ſeat of *Iſaac Brock*, Eſq.; and at four miles enter *Goſport*.

FROM

ROMSEY TO PORTSMOUTH,

THROUGH

WICKHAM AND SOUTHWICK.

TWENTY-EIGHT MILES.

AT three miles from *Romſey*, on the left, near half a mile diſtance, is *Chilworth Houſe*, the ſeat of *Peter Serle*, Eſq.; at four miles enter *Chilworth*; at five miles croſs the *Southampton* and *Wincheſter* great road; on the left is *Stoneham Park*, the ſeat of *John Fleming*, Eſq.; at ſeven miles enter *Swathling*; on the right, near half a mile diſtance, is *South Stoneham Park*, the ſeat of *Hans Sloane*, Eſq.; at eight miles croſs *Mann's Bridge*; at nine miles, on the right, is *Townhill Houſe*, the ſeat of *Nathaniel Middleton*, Eſq.; a little farther enter *Botley Common*; at twelve miles, on the left, is *Botley Grange*, the ſeat of *John Maurice Eyre*, Eſq.; at thirteen miles enter *Botley*; on the left is the ſeat of *Robert Stares*, Eſq.; at ſeventeen miles turn to the left; half a mile farther, on the right, near a quarter of a mile diſtance, is *Cold Harbour*, the ſeat of Mrs. *Gitton*; a little farther, on the right, is *Park Houſe*, the ſeat of *Richard Maidman*, Eſq.; at eighteen miles enter *Wickham*; turn here to the left; a little farther, on the right, is the ſeat of the Rev. Dr. *Sturges*; at nineteen miles, on the left, is the ſeat of *George Garnier*, Eſq.; at twenty miles, on the left, near

half a mile diſtance, is *Aſhlands*, the ſeat of Miſs *Eddowes*; at twenty-one miles enter *Southwick*; on the right is the ſeat of *Lewis Robert Allen*, Eſq.; oppoſite, on the left, is the ſeat of Captain *Robert Calder*, Eſq.; a little farther turn to the left; at going out of *Southwick*, on the left, is *Southwick Place*, a ſeat of *Robert Thiſtlethwayte*, Eſq.; at twenty-two miles, on the left, near half a mile diſtance, is *Widley Houſe*, belonging to *William Woodrow*, Eſq.; at twenty-four miles enter *Coſham*; at twenty-five miles enter *Hilſey*; on the left, near a quarter of a mile diſtance, is *Gatcombe*, the ſeat of Sir ROGER CURTIS, Knt.; at twenty-ſix miles enter *Kingſtone*; on the left, near half a mile diſtance, is *Stubbington Lodge*, belonging to *Thomas Ridge*, Eſq.; at twenty-ſeven miles enter *Newtown*; half a mile farther is the Halfway-Houſe; and at twenty-eight miles enter *Portſmouth*.

FROM

ROMSEY TO BASINGSTOKE,

THROUGH

STOCKBRIDGE.

THIRTY-ONE MILES.

AT one mile from *Romſey* enter *Great Bridge*; turn here to the right; at four miles, on the left, near half a mile diſtance, is *Mottisfont*, the ſeats of the

the Rev. Sir CHARLES MILL, Bart. and the Rev. *O. G. Saint John;* at ſix miles, on the right, is *Compton Houſe*, the ſeat of *Thomas Gatehouſe*, Eſq.; at ſeven miles enter *King's Somborne;* at eight miles, on the right, is *Somborne Houſe*, the ſeat of *William Powlett Powlett*, Eſq.; oppoſite, on the left, near one mile diſtance, is *Boſſington*, the ſeat of *Thomas South*, Eſq.; and at ten miles enter *Stockbridge*.

At three miles from this town, on the right, near one mile diſtance, is *Crawley Houſe*, the ſeat of Sir WILLOUGHBY ASTON, Bart.; half a mile farther is *Ludford Hut;* at ſeven miles enter *Sutton;* at fourteen miles enter *Popham Woods;* at fifteen miles enter *Popham Lane;* at ſixteen miles, on the right, near one mile diſtance, is *Dummer Houſe*, the ſeat of *Thomas Terrey*, Eſq.; at ſeventeen miles, on the right, is *Kempſhott Houſe*, belonging to *John Croſs Crooke*, Eſq. (the preſent reſidence of his Royal Highneſs the PRINCE OF WALES); at eighteen miles, on the right, near two miles diſtance, is *Farley Houſe*, the reſidence of *Thomas Coulthard*, Eſq.; at nineteen miles, on the left, near two miles diſtance, is *Worting Houſe*, the ſeat of *John Edwards*, Eſq.; and at twenty-one miles enter *Baſingſtoke*.

FROM

GOSPORT TO FARNHAM,

THROUGH

FAREHAM, WICKHAM, WARNFORD, AND ALTON.

FORTY MILES.

AT one mile from *Goſport* enter *Forton;* on the right is the ſeat of *Iſaac Brock*, Eſq.; at two miles, on the right, near one mile and a half diſtance, is *Eaſt Cams*, the ſeat of *John Read*, Eſq.; at four miles enter *Fareham;* at going out of this town, on the right, is the ſeat of Sir WILLIAM BENETT; at ſix miles, on the right, is *Roach Court*, the ſeat of Sir JOHN WHALLEY GARDINER, Bart.; at eight miles enter *Wickham;* on the right, near one mile diſtance, are the ſeats of the Rev. Dr. *Sturges*, and *George Garnier*, Eſq.; a little farther, on the left, near a quarter of a mile diſtance, is *Park Houſe*, the ſeat of *Richard Maidman*, Eſq.; a little farther is *Cold Harbour*, the ſeat of Mrs. *Gitton;* half a mile farther, turn to the right; at twelve miles, on the right, near one mile and a half diſtance, is *Holywell*, the ſeat of *Humphrey Minchin*, Eſq.; at thirteen miles, on the right, is *Midlington Hall*, the ſeat of *Peter Barfoot*, Eſq.; half a mile farther enter *Droxford;* on the right are the ſeats of the Rev. Dr. *Chelſum*, and the Hon. J. THOMAS DE BURGH; half a mile farther enter *Meonſtoke;* at fifteen miles, on the left, is *Carhampton Houſe*, the reſidence of the Counteſs Dowager of

of CLANRICARDE; at ſixteen miles enter *Exton;* on the left is the ſeat of *Matthew Bunbury*, Eſq.; at eighteen miles enter *Warnford;* on the left is *Belmont*, the ſeat of the Right Hon. the Marquis of CLANRICARDE; oppoſite, on the right, is the ſeat of the Rev. Dr. *Griffin.*

At one mile from *Warnford* enter *Weſt Meon;* on the right is the ſeat of the Rev. Mr. *Dampier;* a little farther, on the right, near half a mile diſtance, is *Hall Place*, the ſeat of *Charles Rennett*, Eſq.; turn here ſhort to the left; at two miles, on the right, near one mile diſtance, is *Weſtbury Houſe*, the ſeat of *Henry Gage*, Eſq.; oppoſite, on the left, near two miles diſtance, is *Kilmiſton*, the ſeats of *Thomas Ridge*, Eſq. and *L. Oliver*, Eſq.; at ſix miles, on the right, near half a mile diſtance, is *Baſing Park*, the ſeat of *F. L. Beckford*, Eſq.; at eight miles enter *Eaſt Teſted;* on the left, near a quarter of a mile diſtance, is *Rotherfield Park*, the reſidence of *Edward Woolls*, Eſq.; at nine miles enter *Farringdon;* on the left is *Felham Place*, the ſeat of Captain *Demerick;* at twelve miles enter *Chawton;* on the right is *Chawton Houſe*, the ſeat of *Thomas Knight*, Eſq.; a little farther enter *Alton Butts;* and at thirteen miles enter *Alton.*

(This Road continued on to FARNHAM, *ſee Page* 15.*)*

FROM

PORTSMOUTH TO GUILDFORD,

THROUGH

PETERSFIELD AND GODALMIN.

FORTY-TWO MILES.

AT one mile from *Portſmouth* enter *Newtown;* at two miles enter *Kingſtone;* on the right, near half a mile diſtance, is *Stubbington Lodge,* belonging to *Thomas Ridge,* Eſq.; at three miles enter *Hilſey;* on the right is *Gatcombe,* the ſeat of Sir ROGER CURTIS, Knt.; at four miles enter *Coſham;* at five miles enter *Portſdown;* on the left, near one mile diſtance, is *Widley Court,* belonging to *William Woodrow,* Eſq.; at ſix miles enter *Purbrook;* on the right, near half a mile diſtance, is *Purbrook Park,* the ſeat of *C. W. Taylor,* Eſq.; a little farther enter *Bere Foreſt;* at ten miles enter *Horn Dean;* on the left, near one mile diſtance, is *Catherington Houſe,* the ſeat of the Right Hon. Lord HOOD; at ſixteen miles, on the left, is *Maple Durham,* belonging to the Right Hon. Lord STAWELL; and at eighteen miles enter *Petersfield.*

At one mile from this town enter *Sheet;* on the left is the ſeat of *William Buckle,* Eſq.; at three miles, on the left, near two miles diſtance, is *Lys,* the ſeat of *Joſeph Cowdry,* Eſq.; at four miles enter *Rake;* at ſix miles, on the right, is *Milland Houſe,* the ſeat of *John Richardſon,* Eſq.; at eight miles enter *Liphook;*

at

at ten miles, on the left, near one mile diſtance, is *Bramſhott Houſe*, the ſeat of *Thomas Butler*, Eſq.; at eighteen miles enter *Mouſel;* at nineteen miles enter *Milford;* half a mile farther enter *Hockwater*, **the boundary of this County**; and at twenty miles enter *Godalmin*. And at four miles more enter *Guildford*.

A TRAVELLING INDEX

OF THE GREAT

ROADS IN *HAMPSHIRE*,

ABRIDGED FROM THE FOREGOING

DESCRIPTION AND SURVEY,

Wherein are included the STAGES, the INNS, and FAIRS that are on the different ROADS in this COUNTY.

N. B. The first and last Columns contain the Names of Gentlemen's Seats on the left and right Hand; and opposite, the Names and Places passed through in the middle Column; and the Figures that follow shew the Distances from Place to Place, Town to Town, and Stages.

SALISBURY TO ANDOVER, TO WHITCHURCH, TO OVERTON, TO BASINGSTOKE, TO HARTFORD-BRIDGE, AND TO BAGSHOT, (divided into regular Stages.)

Left Hand the Road.				*Right Hand the Road.*
College House, H. P. Wyndham, Esq.	SALISBURY to			
	Winterslow Hut	7		Winterslow House, Lord Holland's
	Bounds of this County	2		
	Wallop Fields	1		Wallop House, Walter Blount, Esq.
	Middle Wallop	1		
	Down Farm	3		
	— — — —	1		Red Rice, Henry Errington, Esq.
	Little Abbot's Ann	1		
Weyhill Fair Oct. 10, lasts a fortnight, for Hops, Sheep, Cheese, &c. &c.	— — — —	1		
Fairs—Middle Lent Saturday, May 12, and Nov. 16	ANDOVER	2	18	*Inns*—Star and Garter, White Hart, and Catherine Wheel

Left Hand the Road.				*Right Hand the Road.*
	— — — —			To Cold Harbour, John Ruſſell, Gent.
Tangley. *Fair*--Apr. 15	Down Houſe	2		To Wherwell. *Fair*—September 24
urſborne Houſe, Earl of Portſmouth	Hurſborne	3		
irs—April 23, June 20, July 7, and October 19	WHITCHURCH	2		*Inns*—Chequers, & White Hart
eph Portal, Eſq.	Freefolk	2		
Matthews, Eſq.	Laverſtock			
rs—May 4, July 18, nd October 22	OVERTON	1	10	*Inns*—New Inn, & White Hart
r. George Lefroy	Aſhe	2		Aſhe Park, James Holder, Eſq.
an Manor, John Harwood, Eſq.	Dean	1		
	— — — —	1		Hall Place, W. Bramſtone, Eſq.
ltſhanger Caſtle, Rich. rickenden, Eſq.	— — — —	1		
ting Houſe, John Edwards, Eſq.	Worting	2		
rs—Wedn. in Whitſun Week, and October 10	BASINGSTOKE	1	8	*Inns*—Crown, Maidenhead, Angel, and Red Lion
	Baſingſtoke Downs			*Fairs*—Eaſter Tueſday, & September 16
	Baſing	1		Hackwood Park, Duke of Bolton's
	Mapledore Hatch	1		
ney Hall, Sir James . Long, Bart.	— — — —	3		
	Hook	1		
Mattingley. *Fair*—ly 29	Murrell Green	1		King's Arms
. W. St. John	— — — —	1		Dogmersfield Park, Sir H. P. St. John Mildmay, Bart.
r—Shrove Tueſday, d June 29	Hartley Row	1		
nſhill Park, Rev. Sir chard Cope, Bart. N. Demezy	HARTFORDBRIDGE	1	10	*Inn*—White Lion
	Yateley Heath	2		Elveton Houſe, Sir Henry Gough, Bart.

Left Hand the Road.				*Right Hand the Road.*
Fair—November 8	Blackwater	3		*Inn*—White Swan
	Bounds of this County			
Enter Surry.	Firmley Heath	1		
	Obelisk	1		
	Golden Farmer	1		
Bagshot Park	BAGSHOT	2	10	*Inns*—Red Lion, & White Hart
	LONDON	26		

SALISBURY to ROMSEY, AND to SOUTHAMPTON

	SALISBURY to Petersfinger	1		
	— — — —	1		Britford, T. H. Jervoise Esq.—*Fair*, Aug. 12.
Ivy Church, Henry Hinxman, Esq.	Alderbury	1		Alderbury House, G. Y Fort, Esq.
Clarendon Park, Peter Bathurst, Esq.	Alderbury Common			
	Whaddon	1		
Henry Eyre, Esq.	Brickworth	2		
	Whitepariſh	2		
Cowsfield House, Henry Dench, Esq.	Cowsfield Green	1		Melchett Park, Maj Osborne
	Sherfield	1		*Boundary of this County.*
Sherfield House, —— Lockart, Esq.	— — — —	1		
	— — — —	3		Embley House, late S Wm. Heathcote, Ba
	Perſhute	1		
Fairs—Eaſter Monday, Auguſt 26, and Nov. 8	ROMSEY	1	16	*Inns*—White Horſe, a the Bell

ft Hand the Road.				*Right Hand the Road.*
	— — — —	1		Broadlands, Lord Viſcount Palmerſton
	— — — —	1		Lee Houſe, Wm. Fletcher, Eſq.
nham's Houſe, Rort Barton, Eſq.	Upton	1		Grove Place, Lord Malmeſbury
	— — — —	2		Shirley Houſe, John Bradſhaw, Eſq.
gon	— — — —	2		Freemantle
—April 25, and Triy Monday	SOUTHAMPTON	1	8	*Inns*—Dolphin, Star, Coach and Horſes, the George, and King's Head

ALISBURY TO FORDINGBRIDGE, RINGWOOD, AND CHRISTCHURCH.

	SALISBURY to			
ford Caſtle, Earl of dnor	— — — —	2		
	Bodenham			
Hall, Wm. Batt, Eſq.	— — — —	1		
llynch Houſe, Henry wkins, Eſq.	Charlton Street	1		
ord Houſe, Robert ſto, Eſq.	— — — —	1		
nton Houſe, Lady arke	Week	1		
	Boundary of this County			
Houſe, Joſeph May,	— — — —	1		
	— — — —	1		Breamore Houſe, Sir Edward Hulſe, Bart.
	Breamore	1		
te Houſe, Hon. John C. Bulkeley	Burgate	2		
September 9	FORDINGBRIDGE	1	12	*Inn*—Greyhound

Left Hand the Road.				*Right Hand the Ro*
Moyle's Court, Charles Liſle, Eſq.	— — — —	3		Ibbeſley, Mrs. Cray
	Blatchford	1		Rev. Mr. Taylor
Fairs—July 10, and December 11	RINGWOOD	2		*Inns*—White Hart, Crown
	Moretown	1		
	Kingſton	1		
Biſtern Houſe, John Compton, Eſq.	— — — —	1		
	Avon	1		
Rev. James Willis	Sopley	1		
—— Walcott, Eſq.	Winkton	2		Edward Hillman, Eſq.
	Burton	1		John Lyons, Eſq.
Fairs—Trinity Thurſday, and October 17	CHRISTCHURCH	1	15	*Inns*—White Hart, George

SALISBURY to STOCKBRIDGE, WINCHESTER AND PETERSFIELD.

College Houſe, H. P. Wyndham, Eſq.	SALISBURY to			
	St. Thomas Bridge	2		
Peacock Inn	Winterſlow Hut	5		Winterſlow Houſe, L Holland's
	Lobcomb's Corner	1		*Bounds of this County*
	Wallop Down			To Broughton. Fi Firſt Monday in Ju
Fairs—Holy Thurſ. July 10, and October 7	STOCKBRIDGE	7	15	*Inns*—King's Head, Swan

ft Hand the Road.				*Right Hand the Road.*
	— — — —	3		Somborne Houſe, Wm. Powlett Powlett, Eſq.
wley Houſe, Sir Wil-ughby Aſton, Bart.	— — — —	2		Rookley Houſe
	The Hut	1		
	— — — —	1		Lainſton Houſe, Peter Bathurſt, Eſq.
	Week	1		
—Firſt Monday in nt, and October 24	WINCHESTER	1	9	*Inns*—White Hart, and George
—Auguſt 2	Magdalen Hill	1		
	Durdham Downs			
Hawkley's	Durdham Farm	5		
	Hinton	1		Hinton Houſe, —— Middleton, Eſq.
undry, Eſq.	Bramdean	2		Bramdean Place, Chriſtopher Hodges, Eſq.
dcote Houſe, Ed-rd Hooper, Eſq.	— — — —	1		
	— — — —			Brookwood Park
	Bordean	4		William Buckle, Eſq.
	Langridge	1		
—July 10, and De-mber 11	PETERSFIELD	3	18	

POOLE TO RINGWOOD, ROMSEY, WINCHESTER, BASINGSTOKE, AND READING.

Left Hand the Road.				*Right Hand the Road.*
	Poole to			
	Long Ham	7		
	New Bridge	2		
	Palmer's Bridge			
	St. Leonard's Bridge	1		*Bounds of this County.*
Fairs—July 10, and December 11	RINGWOOD	3	13	*Inns*—Crown, and White Hart
	New Foreſt	2		
	Rookford Green	2		Burley Manor, James Mowbray, Eſq.
	— — — —	2		Bolderwood Lodge, Mr. Delawar
	— — — —	3		Stoney Croſs Inn
	Ragged Row	2		Minſtead Cottage, Mr. Drummond. Eſq. Minſtead Parſonage, Mr. Compton.
	Cadnam	1		
Paulton Park, Welbore Ellis, Eſq.	— — — —	2		
	Leave the N. Foreſt			
	Ower	1		
	— — — —	2		Broadlands, Lord Palmerſton
Fairs—Eaſter Monday, Auguſt 26, and Nov. 8	ROMSEY	1	18	*Inns*—White Horſe, Bell
B. White, Eſq.	Anfield	4		
Hurſley Lodge, Sir Wm. Heathcote, Bart.	Hurſley	2		Little Grove, Sam. Beare, Gent.

Left Hand the Road.				*Right Hand the Road.*
	Pitt	3		
Fairs—Firſt Monday in Lent, and October 24	WINCHESTER	2	11	*Inns*—George, and White Hart
	Hide	1		
	Headborne Worthy	1		
	King's Worthy	1		Worthy Houſe, Sir Chaloner Ogle, Knt.
	Worthy Down			
Sheldever Houſe, Duke of Bedford	— — — —	4		
	— — — —	1		Stratton Park, Lord John Ruſſell
	— — — —	1		Grange, Henry Drummond, Eſq.
Wheat Sheaf Inn	Popham Lane	3		
	— — — —	1		Dummer, Tho. Terry, Eſq.
	— — — —	1		Kempſhot Houſe, J. C. Crooke, Eſq.
	— — — —	1		Farley Houſe
Hunting Houſe, John Edwards, Eſq.	— — — —	1		
Fairs—Wedneſ. in Whitſun Week, and Oct. 10	BASINGSTOKE	2	18	*Inns*—Crown, Maidenhead, Angel, and Red Lion
	Sherfield	4		
	Sherfield Green	1		
	Stratfield Turges Green	1		
	— — — —	2		*Fair* at Heckfield, Good Friday Heckfield Place, General Pitt
Stratfield Say Park, Lord Rivers	— — — —	1		To Eversley. *Fairs*—May 16, and October 18
Enter Berkſhire	*Bounds of the County*	1		
	READING	6	16	

CHRISTCHURCH to LYMINGTON, LYNDHURST AND SOUTHAMPTON.

Left Hand the Road.				*Right Hand the Road.*
	CHRISTCHURCH to			
	Somerford	2		
Dr. Fordyce	— — — —	1		High Cliff, Earl of Bute
Hinton Admiral, Sir Geo. I. Tapps, Bart.	— — — —	1		
North Hinton Houſe, Lady Younge	Chewton	1		
Hinton Houſe, W. Wyndham, Eſq.	Milton	1		
Beach Houſe, Col. Perkins	— — — —	1		
	Yevelton	3		
	Efford	1		
Prieſtlands, Charles Etty, Eſq.				
Fairs—May 12, and October 13	LYMINGTON	1	12	*Inns*—Roe Buck, and Lion
	— — — —	1		Vickers Hill, Samuel Cleveland, Eſq.
	Battramſley	1		D'Oyly Park, Sir John D'Oyly, Bart.
	Brockenhurſt	3		Brockenhurſt Park, Edward Morant, Eſq.
New Park, Duke of Bedford	— — — —	1		
Foxley Park, —— Gunthorpe, Eſq.	— — — —	1		
	LYNDHURST	1	8	*Inns*—Crown, and Hounds
Teſtwood Houſe, Peter Serle, Eſq.	Rumbridge & Totton	5		
	Redbridge	1		John Poore, Eſq.
John Burdett, Eſq.	Millbrook	2		
Freemantle	— — — —	1		
Fairs—April 25 and Trinity Monday	SOUTHAMPTON	1	10	*Inns*—Dolphin, Star, Coach and Horſes

SOUTHAMPTON to WINCHESTER, WHITCHURCH, and NEWBURY.

Left Hand the Road.				*Right Hand the Road.*
	SOUTHAMPTON to			
	— — — —	½		Bellevue, Sir Richard King, Knt.
Bannister's Moor, Charles Maggot, Esq.	— — — —	½		Beavis Mount, —— Horn, Esq.
	— — — —	3		Stoneham Park, John Fleming, Esq.
	Marlbrook Pond	1		
Cranbury House, Nath. Dance, Esq.	Otterborne	3		
	— — — —	1		Shawford House, Mrs. Mildmay
	Compton	1		Twyford Lodge, John Shakespeare, Esq.
	St. Cross	1		
Fairs—First Monday in Lent, and October 24	WINCHESTER	1	12	*Inns*—White Hart, and George
	Race Down	1		
	Sutton	6		
Thomas Sidney, Esq.	Bullington	2		
Hursborne Park, Earl of Portsmouth	— — — —	3		
Fairs—April 23, June 20, July 7, and October 9	WHITCHURCH	1	13	*Inns*—Chequers, & White Hart
	Litchfield	4		
Highclere Park, Lord Porchester	Whiteway	4		
	Newtown	2		
	Boundary of this County			
	NEWBURY	3	13	
	OXFORD	31		

NEWBURY to KINGSCLERE, BASINGSTOKE, ODIHAM, AND FARNHAM.

Left Hand the Road.				*Right Hand the Road.*
	NEWBURY to			
	Knightſbridge	2		*Enter this County*
	— — — —	2		John Drake, Eſq.
Fairs—Firſt Tueſday in April. Firſt Tueſday after Old Michaelmas, and October 10	KINGSCLERE	2		
	Woolverton	1		Woolverton Houſe, Cha. Pole, Eſq.
Baghurſt, John Potter Harris, Eſq.	— — — —	1		
	Stonehead Heath			Ewhurſt Houſe, Robert Macrketh, Eſq.
	Ramſdell	1		
Fairs—Wedneſ. in Whitſun Week, and Oct. 10	BASINGSTOKE	6	16	*Inns*—Crown, Maiden-head, Angel, and Red Lion
	Baſing	1		Hackwood Park, Duke of Bolton
	Mapledore Hatch	1		
	Nately	2		
Grewel Hill, Joſeph Ruſſell, Eſq.	Grewel	1		
	ODIHAM	1		*Inn*—The George *Fairs*—Midlent Saturday, and July 31
Hatchwoods, D. Mapleton, Eſq.				
Dogmersfield Park, Sir H. P. St. John Mildmay, Bart.	— — — —	2		
	— — — —	2		Crondall
	Boundary of this County	2		
	FARNHAM	2	14	

WINCHESTER to ALRESFORD, ALTON, AND FARNHAM.

Left Hand the Road.				*Right Hand the Road.*
	WINCHESTER to			
Fair—Auguſt 2	Magdalen Hill	1		
Avington Houſe, Ducheſs of Chandos	— — — —	2		
	— — — —	2		Tichborne Houſe, Sir Henry Tichborne, Bt.
New Place, Wm. Harris, Eſq.	Seward's Bridge	1		
Fairs—Holy Thurſday, July 5, and October 13	ALRESFORD	1	7	*Inns*—The Swan, and George
Old Alresford, Lord Rodney, and Wm. Sherriff, Eſq.	— — — —	1		
	Ropley	1		Ropley Houſe, James Duthy, Eſq.
	Chawton	7		Chawton Houſe, Thomas Knight, Eſq.
	Alton Butts			
Fairs—Saturday before May 1, and Sept. 29	ALTON	1	10	*Inns*—Crown, and Swan
	Anſtie			
Bonhams, Wm. Jefferies, Eſq.	Holybourne	2		
Froyle, Sir Tho. Miller, Bart.	— — — —	1		
Coldry Houſe, Thomas Rothwell, Eſq.	— — — —	1		
Bentley Houſe, J. F. Butterfield, Eſq.	Bentley Green	1		
	Boundary of this County	2		
	Willey	1		
	FARNHAM	1	9	

WINCHESTER to BISHOP's WALTHAM, WICKHAM, FAREHAM, and GOSPORT.

Left Hand the Road.				*Right Hand the Road.*
	WINCHESTER to			
Fair—September 12	St. Giles's Hill			
	Moreſted	3		
Roſehill Houſe, Lord Roſehill	— — — —	2		Marwell, George Dacre, Eſq.
Holt Houſe, Mrs. Bludworth	— — — —	1		Belmore, Peter Serle, Eſq.
Preſhaw, John Long, Eſq.	— — — —	1		
	— — — —	1		Upham, H. J. Chandler, Eſq.
Fairs—Second Friday in May, July 24, firſt Friday after Old Michaelmas-Day, and Oct. 10	BISHOP's WALTHAM	2	10	*Inn*—The Crown
	— — — —	3		Cold Harbour Park Houſe, Richard Maidman, Eſq.
Inn—King's Head Geo, Garnier, Eſq.	WICKHAM	1		*Fair*—May 20
Roach Court, Sir John W. Gardiner	— — — —	2		
Fair—June 29	FAREHAM	2	8	*Inns*—Red Lion, & White Hart
Cams Houſe	— — — —	1		
Eaſt Cams, John Read, Eſq.	— — — —	1		
	Forton	1		
Fairs—May 4, and October 10	GOSPORT	1	4	*Inns*—India Arms, and Red Lion

ROMSEY to BOTLEY, SOUTHWICK, and PORTSMOUTH.

Left Hand the Road.				*Right Hand the Road.*
	Romsey to			
Chilworth Houſe, Peter Serle, Eſq.	— — — —	3		
	Chilworth	1		
Stoncham Park, John Fleming, Eſq.	— — — —	1		
	Swathling	2		South Stoneham Park, Hans Sloane, Eſq.
	Mann's Bridge	1		
	Townhill	1		Townhill Houſe, N. Middleton, Eſq.
	Botley Common			
Botley Grange, John M. Eyre, Eſq.	— — — —	3		
Fairs—Shrove Tueſday, Whit Tueſday, Tueſday before St. Bartholomew, and Aug. 24	Botley	1	13	*Inn*—The Dolphin
	— — — —	4		Cold Harbour Park Houſe, Rich. Maidman, Eſq.
Fair—May 20 *Inn*—King's Head	Wickham	1		Rev. Dr. Sturges
George Garnier, Eſq.	— — — —	1		
Aſhlands, Miſs Eddowes	— — — —	1		
Fair—April 5	Southwick	1	8	L. R. Allen, Eſq. *Inn*—Golden Lion
Widley Houſe, William Woodrow, Eſq.	— — — —	1		
	Corſham	2		
Catcombe, Sir Roger Curtis, Knt.	Hilſey	1		
Cubbington Lodge	Kingſtone	1		
	Newtown	1		
Fair—July 10—14 days	Portsmouth	1	7	*Inns*—Crown, George, and Blue Poſts

ROMSEY to STOCKBRIDGE and BASINGSTOKE.

Left Hand the Road.				*Right Hand the Road.*
	STOCKBRIDGE to			
	Great Bridge	1		
Mottisfont, Rev. Sir Cha. Mill, Bart.	— — — —	3		
Rev. O. G. St. John	— — — —	2		Compton Houſe, Thomas Gatehouſe, Eſq.
	King's Somborne	1		
Boſſington, Tho. South, Eſq.	— — — —	1		Somborne Houſe, Wm. Powlett Powlett, Eſq.
Fairs—Holy Thurſday, July 10, and Oct. 7	STOCKBRIDGE	2	10	*Inns*—Swan, and King's Head
	— — — —	3		Crawley Houſe, Sir Willoughby Aſton, Bart.
	Ludford Hutt			
Fairs—Trinity Tueſday, and Nov. 6	Sutton	4		*Inn*—Coach and Horſes
	Popham Woods	7		
	Popham Lane	1	15	*Inn*—Wheat Sheaf
	— — — —	1		Dummer
	— — — —	1		Kempſhot Houſe, J. C. Crooke, Eſq.
	— — — —	1		Farley Houſe
Worting Houſe, John Edwards, Eſq.	— — — —	1		
Fairs—Wedneſ. in Whitſun Week, and Oct. 10	BASINGSTOKE	2	6	*Inns*—Crown, Maidenhead, Angel, and Red Lion

GOSPORT to WARNFORD, ALTON, and FARNHAM.

Left Hand the Road.				*Right Hand the Road.*
	Gosport to			
	Forton	1		Iſaac Brock, Eſq.
	— — — —	1		Eaſt Cams, John Read, Eſq.
Fair—June 29	Fareham	2		Sir Wm. Benett
To Titchfield. *Fairs*—Saturday fortnight before Lady-Day, March 25, May 14, Sept. 25, Saturday fortnight before St. Thomas, and December 21	— — — —	2		Roach Court, Sir J. W. Gardiner, Bart.
Fair May 20 Park Houſe, Rich. Maidman, Eſq.	Wickham	2		George Garnier, Eſq. *Inn*—King's Head
	Bere Foreſt	4		Holywell, H. Minchin, Eſq.
	— — — —	1		Middlington Hall, Peter Barfoot, Eſq.
	Droxford	1		Rev. Dr. Chelſum, Hon. J. T. De Burgh
	Meonſtoke			
Carhampton Houſe, Counteſs of Clanricarde	— — — —	1		
M. Bunbury, Eſq.	Exton	1		
Belmont, Marquis of Claricarde	WARNFORD	2	18	Rev. Dr. Griffin *Inn*—The George
	Weſt Meon	1		Rev. Mr. Dampier To Eaſt Meon. *Fair*—Sept. 19 Hall Place, Charles Rennett, Eſq.
Kilmiſton, Tho. Ridge, Eſq. L. Oliver, Eſq.	— — — —	1		Weſtbury Houſe, Henry Gage, Eſq.
	— — — —	4		Baſing Park, F. L. Beckford, Eſq.
Rotherfield Park, Edward Woolls, Eſq.	Eaſt Teſted	2		
Felham Place	Farringdon	1		

Left Hand the Road.				*Right Hand the Road.*
	Chawton	3		Chawton Houſe, Thom Knight, Eſq.
	Alton Butts			
Fair—Sept. 29	ALTON	1	13	*Inns*—Swan, and Crow
	Anſtie			
Bonhams, William Jefferies, Eſq.	Holybourne	2		
Froyle, Sir Thomas Miller, Bart.	— — — —	1		
Coldry Houſe, Thomas Rothwell, Eſq.	— — — —	1		
Bentley Houſe, J. F. Butterfield, Eſq.	Bentley Green	1		
	Boundary of this County	2		
	Willy	1		
Fairs—Holy Thurſday, June 24, Nov. 13	FARNHAM	1	9	

PORTSMOUTH TO PETERSFIELD, GODALMIN AND GUILDFORD.

	PORTSMOUTH to		
	Newtown	1	
	Kingſton	1	Stubbington Lodge, T Ridge, Eſq.
	Hilſey	1	Gatcomb, Sir Roger C tis
	Coſham	1	
Widley Court, William Woodrow, Eſq.	Portſdown	1	To Havant. *Fair* June 22, and Oct.
To Hambledon. *Fairs*—Feb. 13, firſt Tueſday in May, and Oct. 2	Purbrook	1	Purbrook Park, C. Taylor, Eſq.

Left Hand the Road.				*Right Hand the Road.*
	Bere Foreſt			
atherington Houſe, Lord Hood	Horn Dean	4	10	*Inn*—Ship, and Bell
Maple Durham, Lord Stawell	— — — — —	6		
airs—July 10, & Dec. 11	PETERSFIELD	2	8	
William Buckle, Eſq.	Sheet	1		
Lys, Joſeph Cowdry, Eſq.—*Fair*, May 6	— — — — —	2		
	Rake	1		
	— — — — —	2		Milland Houſe. John Richardſon, Eſq.
irſt—Firſt Wedneſday in March, and June 11	Liphook	2		
ramſhot Houſe, Thomas Butler, Eſq.	— — — — —	2		
	Mouſel	8		
	Milford			
	Hockwater			*Boundary of this County*
	GODALMIN	2		
	GUILDFORD	4	24	

FAIRS IN THE ISLE OF WIGHT.

Brading, May 12, and October 2.
Newport, Whitſun Monday.
Newton, July 22.
Weſt Cowes, Thurſday in Whitſun Week.

A N

ALPHABETICAL LIST

OF THE PRINCIPAL

NOBILITY AND GENTRY

IN THE

COUNTY of HANTS,

WITH THE

SUBSCRIBERS NAMES AND PLACES OF ABODE;

AND AN INDEX,

Deſcribing where moſt of the COUNTRY SEATS are to be found, and the Diſtances of any Two adjoining TOWNS in this COUNTY.

Names.	*Places of Abode.*	*On what Road.*
His Royal Highneſs the Duke of Gloceſter	*Lyndhurſt*	Lymington to Southampton
His Grace the D. of Bolton	*Hackwood Park*	Baſingſtoke to Odiham
His Grace the D. of Bedford	*Micheldever Houſe*	Wincheſter to Baſingſtoke
Her Grace the Dutcheſs of Chandos	*Avington Houſe*	Ditto to Alresford
Right Hon. the Marquis of Clanricarde	*Belmont*	Goſport to Alton
Right Hon. the Earl of Portſmouth	*Hurſtborne Park*	Andover to Whitchurch
Right Hon. Earl Delawar	*Boldenwood Lodge*	Ringwood to Romſey
Right Hon. Earl of Bute	*Highcliff*	Chriſtchurch to Lymington
Right Hon. Lord Viſcount Palmerſton	*Broadlands*	Romſey to Southampton
Right Hon. Lord Rivers	*Stratfield Say Park*	Baſingſtoke to Reading
Right Hon. Ld. Porcheſter	*Highclere Park*	Whitchurch to Newbury
Right Hon. Ld. Malmeſbury	*Brookwood Park*	Wincheſter to Petersfield

Names.	*Places of Abode.*	*On what Road.*	*Page*
ht Hon. Lord Roſehill	*Roſehill Houſe*	Winchester to Bp's Waltham	15
ht Hon. Lord Hood	*Catherington*	Portſmouth to Petersfield	22
Hon. Ld. John Ruſſell	*Stratton Park*	Winchester to Baſingſtoke	8
ht Hon. Sir Richard Worſley, Bart.	*Appledurcombe Park*	Iſle of Wight	
. J. T. De Burgh	*Droxford*	Wickham to Alton	20
. Sir Rich. Cope, Bart.	*Bramſhill Park*	Baſingſtoke to Bagſhot	3
Fitzwilliam Barrington	*Swainſon*	Iſle of Wight	
. Sir Charles Mill, Bart.	*Mottiſont Houſe*	Romſey to Stockbridge	19
Henry Tichborne, Bart.	*Tichborne Houſe*	Winchester to Alresford	14
Willoughby Aſton, Bart.	*Crawley Houſe*	Stockbridge to Winchester	9
John H. D'Oyly, Bart.	*D'Oyly Park*	Lymington to Lyndhurſt	11
William Oglander, Bart.	*Nunwell Houſe*	Iſle of Wight	
Thomas Miller, Bart.	*Froyle*	Alton to Farnham	15
William Heathcote, Bart.	*Hurſley Lodge*	Romſey to Winchester	7
H. P. St. John Mildmay, Bart.	*Dogmersfield Park*	Baſingſtoke to Farnham	2, 14
Harry Burrard, Bart.	*Wallhampton*	near Lymington	
John W. Gardiner, Bart.	*Roach Court*	Goſport to Wickham	16
Henry Gough, Bart.	*Elvetham*	Baſingſtoke to Bagſhot	3
George I. Tapps, Bart.	*Hinton Admiral*	Chriſtchurch to Southampton	11
. Sir Naſh Groſe, Knt.	*Priory*	Iſle of Wight	
Richard King, Knt.	*Bellvue*	Southampton to Winchester	12
John Carter, Knt.	*Portſmouth*		
Roger Curtis, Knt.	*Gaſcombe Houſe*	Portſmouth to Petersfield	18, 22
Edward Hillman, Knt.	*Winchester*		
Chaloner Ogle, Knt.	*Worthy Houſe*	Winchester to Baſingſtoke	7
A			
s Robert Allen, Eſq.	*Southwick*	Wickham to Portſmouth	18
s Amyatt, Eſq.	*Southampton*		
mas Atkinſon, Eſq.	*Goſport*		
Wm. Aubrey, A. M.	*Cottage*	Reading to Hertfordbridge	8
George Auſtin, B. D.	*Steventon*	Whitchurch to Baſingſtoke	2

Names.	*Places of Abode.*	*On what Road.*	P
B			
David Barclay, Eſq.	*Beaulieu*	near Lymington	
Peter Barfoot, Eſq.	*Middlington*	Fareham to Alton	
Robert Ballard, Eſq.	*Mount Royal*	Romſey to Lyndhurſt	
Robert Barton, Eſq.	*Rownhams Houſe*	Romſey to Southampton	
Peter Bathurſt, Eſq.	*Lainſton*	Stockbridge to Wincheſter	
F. L. Beckford, Eſq.	*Baſing Park*	Goſport to Alton	
Joſeph Betteſworth, Eſq.	*Portſmouth*	and Ryde, Iſle of Wight	
Rev. Mr. Beadon	*North Stoneham*	Southampton to Wincheſter	
Robert Biggs, Eſq.	*Cattisfield*	near Botley	
George Maurice Biſſet, Eſq.	*Knighton*	Iſle of Wight	
Walter Blunt, Eſq.	*Wallop Houſe*	Saliſbury to Andover	
James Blunt, Eſq.	*Appleſhaw*	Ludgerſhall to Andover	
F. Bludworth, Eſq.	*Holt*	Wincheſter to Waltham	
Charles Bonham, Eſq.	*Peterſfield*		
John Bradſhaw, Eſq.	*Shirley Houſe*	Romſey to Southampton	
John Brander, Eſq.	*Priory*	near Chriſtchurch	
Iſaac Brock, Eſq.	*Forton*	Goſport to Fareham	16
Richard Brickenden, Eſq.	*Maltſhanger*	Whitchurch to Baſingſtoke	
Harry Burrard, Eſq.	*Lymington*		
H. H. Burningham, Eſq.	*Froyle*	Alton to Farnham	
John Butcher, Eſq.	*Appleſhaw*	Ludgerſhall to Andover	
Thomas Butler, Eſq.	*Bramſhott*	Petersfield to Godalmin	
Richard Bull, Eſq.	*Northcourt Houſe*	Iſle of Wight	
Matthew Bunbury, Eſq.	*Exton*	Fareham to Alton	
Withers Bramſtone, Eſq.	*Hall Place*	Whitchurch to Baſingſtoke	
John Burdett, Eſq.	*Millbrooke.*	Lymington to Southampton	
Savage Beare, Gent.	*Little Grove*	Romſey to Wincheſter	
C			
Richard Carter, Eſq.	*Lyndhurſt*	Lymington to Southampton	
Robert Calder, Eſq.	*Southwick*	Wickham to Portſmouth	
George Cathery, Eſq.	*Havant*		

Names.	*Places of Abode.*	*On what Road.*	*Page*
mund Catchlove, Gent.	*Southwick*	Wickham to Portſmouth	18
. Cave	*Winchester*		
. James Chelſum, D.D.	*Droxford*	Wickham to Alton	20
lliam Chute, Eſq. M.P.	*The Vine*	Baſingſtoke to Newbury	13
ry John Chandler, Eſq.	*Upham Houſe*	Winchester to Waltham	16
bert Clarke, Eſq.	*Newport*	Iſle of Wight	
nuel Cleaveland, Eſq.	*Vicars Hill*	Lymington to Lyndhurſt	11
n Compton, Eſq.	*Biſtern Houſe*	Ringwood to Chriſtchurch	6
. Mr. Compton	*Minſtead*	Ditto to Lyndhurſt	7
rles Coles, Eſq.	*Ditcham Grove*	Portſmouth to Petersfield	22
Corbett, Eſq.	*Cheriton*	Winchester to Alresford	14
hard Cox, Eſq.	*Quarley Houſe*	Ameſbury to Andover	66
n Croſs Crooke, Eſq.	*Kempſhott Houſe*	Winchester to Baſingſtoke	8
omas Curry, Eſq.	*Goſport*		
. George Cuthbert	*Portſmouth*		
. Andrew Collyer	*Farnham*		
ph Cowdry, Eſq.	*Lys*	Surry	
		Petersfield to Guildford	22
D			
rge Dacre, Eſq.	*Marwell*	Winchester to Waltham	15
haniel Dance, Eſq.	*Cranbury Houſe*	Southampton to Winchester	12
liam Dean, Eſq.	*Holdenhurſt*	Poole to Chriſtch. *See Dorſet*	
n Delgarno, Eſq.	*Newport*	Iſle of Wight	
. Noel Digby, A. M.	*Brixton*	Ditto	
ert Drummond, Eſq.	*Cadland Houſe*	near Southampton River	
B. Drummond, Eſq.	*Minſtead Cottage*	Ringwood to Romſey	7
ry Drummond, Eſq.	*Grange*	Winchester to Baſingſtoke	8
liam Drake, Eſq.	*Beenham Court*		
E			
Edwards, Eſq.	*Worting Houſe*	Whitchurch to Baſingſtoke	2
rge Ellis, Eſq.	*Grove Place*	Romſey to Southampton	4
y Errington, Eſq.	*Red Rice*	Saliſbury to Andover	1

Names.	*Places of Abode.*	*On what Road.*
Joſeph Eyles, Eſq.	*Eaſtmeon*	Wickham to Alton
Charles Etty, Eſq.	*Prieſtlands*	Chriſtchurch to Lymington
John Maurice Eyre, Eſq.	*Botley Grange*	Romſey to Wickham
F		
Rev. Edward Ferrers, A. M.	*Froyle*	Alton to Farnham
John Fleming, Eſq.	*Stoneham Park*	Wincheſter to Southampton
William Fletcher, Eſq.	*Lee Houſe*	Romſey to ditto
Richard Foquett, Eſq.	*Newport*	Iſle of Wight
B. B. Frith, Eſq.	*Padmore*	Ditto
Joſeph Francklin, Eſq.	*Catherington*	Portſmouth to Petersfield
Rev. Mr. Freſton	*Farley*	Romſey to Wincheſter
Mr. John French	*White Hart Inn*	Chriſtchurch
G		
Henry Gage, Eſq.	*Weſtbury Houſe*	Wickham to Alton
Thomas Gale, Eſq.	*Andover*	
Thomas Gatehouſe, Eſq.	*Compton*	Romſey to Stockbridge
George Garnier, Eſq.	*Wickham*	Fareham to Waltham
Peter Gauntlett, Eſq.	*Eaſton*	Wincheſter to Baſingſtoke
Vincent Hawkins Gilbert, Eſq.	*Bartley*	Romſey to Lyndhurſt
Nathaniel Gundry, Eſq.	*Bramdean*	Wincheſter to Petersfield
H		
John Harwood, Eſq.	*Dean Manor*	Whitchurch to Baſingſtoke
William Harris, Eſq.	*New Place*	Wincheſter to Alresford
John Potter Harris, Eſq.	*Baghurſt*	Baſingſtoke to Kingſclere
Thomas Hall, Eſq.	*Preſton Candover*	Baſingſtoke to Alresford
Thomas Hamilton, Eſq.	*Nurſtead*	Portſmouth to Petersfield
John Hedges, Eſq.	*Romſey*	
John Hellyer, Eſq.	*Blendworth*	Portſmouth to Petersfield
N. Heywood, Eſq.	*Southampton*	
Chriſtopher Hodges, Eſq.	*Bramdean Place*	Wincheſter to Petersfield

Names.	*Places of Abode.*	*On what Road.*	*Page*
ward Hillman, Eſq.	*Winkton Houſe*	Ringwood to Chriſtchurch	6
nes Holder, Eſq.	*Aſh Park*	Whitchurch to Baſingſtoke	2
T. Holmes, Eſq.	*Weſtover Lodge*	Iſle of Wight	
ward Hooper, Eſq.	*Woodcote Houſe*	Wincheſter to Petersfield	10
n Hornby, Eſq.	*Hook*	near Southampton Water	
I			
ry Jackſon, Eſq.	*Weſt Cowes*	Iſle of Wight	
. William Jackſon	*Chriſtchurch*		
C. Jervoiſe, Eſq.	*Belmont*	near Havant	
omas Wall Jennings, Eſq.	*Milford*	Chriſtchurch to Lymington	10
. O. G. St. John, LL. B.	*Mottisfont*	Romſey to Stockbridge	19
. Mr. W. St. John	*Hartley Wintney Houſe*	Baſingſtoke to Bagſhot	3
broſe St. John, Eſq.			
K			
omas Knight, Eſq.	*Chawton Houſe*	Goſport to Alton	15, 21
L			
uel Leeke, Eſq.	*St. John's*	Iſle of Wight	
ph Langtry, Eſq.	*Alverſtoke*	near Goſport	
glas Lawſon, Eſq.	*Goſport*		
. George Lefroy	*Aſhe*	Whitchurch to Baſingſtoke	2
ry Lloyd, Eſq.	*Chriſtchurch*		
n Lyons, Eſq.	*Burton Houſe*	Ringwood to Chriſtchurch	6
n Lovett, Eſq.	*Overton Houſe*	Whitchurch to Baſingſtoke	2
ard Leverſuch, Eſq.	*Bittern Grove*	near Southampton	
les Liſle, Eſq.	*Moyle's Court*	Fordingbridge to Ringwood	5
Long, Eſq.	*Preſhaw Houſe*	Wincheſter to Waltham	16
M			
ert Mackreth, Eſq.	*Ewhurſt Houſe*	Baſingſtoke to Kingſclere	13
ard Maidman, Eſq.	*Park Houſe*	Wickham to Alton	16, 17, 20
h May, Eſq.	*Hale Houſe*	Saliſbury to Fordingbridge	5

Names.	*Places of Abode.*	*On what Road.*	Pa
Stephen Martin, Eſq.	*Ringwood*		
Henry Maxfield, Eſq.	*Ewſhott*		
Mrs. Mildmay	*Shawford Houſe*	Southampton to Wincheſter	
Nathaniel Middleton, Eſq.	*Townhill Houſe*	Romſey to Portſmouth	
R. W. Miſſing, Eſq.	*Stubbington Lodge*	near Titchfield	
Humphrey Minchin, Eſq.	*Holywell*	Goſport to Alton	
Edward Morant, Eſq.	*Brockenhurſt Park*	Lymington to Lyndhurſt	
James Mowbray, Eſq.	*Burley Manor*	Ringwood to Romſey	
David Mapleton, Eſq.	*Hatchwoods*	Baſingſtoke to Farnham	
Mr. George Marr	*Wincheſter*		
N			
Richard Newman, Gent.	*Romſey*		
R. B. Newland, Eſq.	*Havant*		
O			
Rev. Henry Oglander, B.D.	*Fairy Hill*	Iſle of Wight	
L. Oliver, Eſq.	*Kilmiſton*	Goſport to Alton	
P			
J. H. Packingham, Eſq.	*Catisfield*	near Botley	
Henry Penton, Eſq. M. P.	*Wincheſter*		
Colonel Perkins	*Beech Houſe*	Chriſtchurch to Lymington	
John Pinhorn, Eſq.	*Ningewood Houſe*	Iſle of Wight	
Peter Pole, Eſq.	*Woolverton*	Baſingſtoke to Kingſclere	
John Pollen, Eſq.	*Redenham*	Devizes to Andover	
Wm. Powlett Powlett, Eſq.	*Somborne Houſe*	Romſey to Stockbridge	
Joſeph Portal, Eſq.	*Freefolk*	Whitchurch to Andover	
J. H. Powell, Eſq.	*Farley Houſe*	Romſey to Wincheſter	
John Poore, Eſq.	*Redbridge*	Lymington to Southampton	
Thomas Preſcott, Eſq.	*Newport*	Iſle of Wight	
Rev. Edm. Poulter, A. M.	*Calbourn*	Ditto	
R			
John Read, Eſq.	*Eaſt Cams*	Goſport to Fareham	

Names.	*Places of Abode.*	*On what Road.*	*Page*
omas Ridge, Eſq.	*Kilmiſton*	Goſport to Alton	21
omas Robbins, Eſq.	*Pilewell Houſe*	near Lymington	
liam Robbins, Eſq.	*Pilewell*	Ditto	
liam Rooke, Eſq.	*Standen*	Iſle of Wight	
n Roberts, Eſq.	*Lymington*		
omas Rothwell, Eſq.	*Coldre Houſe*	Alton to Farnham	15
.Ruſhworth, Eſq. M.P.	*Freſhwater*	Iſle of Wight	
Ruſſell, Gent.	*Cold Harbour*	Andover to Whitchurch	1
h Ruſſell, Gent.	*Grewel Hill*	Baſingſtoke to Farnham	13
les Rennett, Eſq.	*Hall Place*	Goſport to Alton	21
S			
. Sadleir, Eſq.	*Southampton*		
Edward Salter, A. M.	*Rector of Stratfield Saye*	Hertford Bridge to Reading	8
John Savage	*Chriſtchurch*		
. Sclater, Eſq.	*Tangier Park*	Whitchurch to Baſingſtoke	2
iam Shard, Eſq.	*Brookwood Park*	Wincheſter to Petersfield	10
iam Sherriff, Eſq.	*Old Alresford*	Baſingſtoke to Alresford	14
Shakeſpeare, Eſq.	*Twyford Lodge*	Southampton to Wincheſter	12
nas Sidney, Eſq.	*Bullington*	Wincheſter to Whitchurch	12
s Sleat, Eſq.	*Chriſtchurch*	Manufacturer of Silk Knit Hoſe, and Newfoundland Merchant	
nas A. Smith, Eſq.	*Tidworth Houſe*	Hungerford to Saliſbury	55
h Smith, Eſq.	*Purbrook Heath*	Portſmouth to Petersfield	22
rd Skeat, Eſq.	*Whitchurch*		
nas South, Eſq.	*Boſſington*	Romſey to Stockbridge	19
t Stares, Eſq.	*Botley*	Romſey to Portſmouth	17
Serle, Eſq.	*Chilworth*	Ditto	17
Sloane, Eſq.	*South Stoneham*	Ditto	17
ames Smith	*Dummer*		
T			
Taylor, Eſq.	*Purbrook Park*	Portſmouth to Petersfield	22
as Terry, Eſq.	*Dummer*	Wincheſter to Baſingſtoke	8

Names.	*Places of Abode.*	*On what Road.*
Henry Thorpe, Eſq.	*Wimmering*	Wickham to Portſmouth
Robert Travis, Eſq.	*Silkſtead Houſe*	Romſey to Wincheſter
U		
Thomas Upſdale, Eſq.	*Bordean*	Wincheſter to Petersfield
John Urry, Eſq.	*Yarmouth*	Iſle of Wight
James Vere, Eſq.	*Droxford*	Goſport to Alton
W		
Wm. Steele Wakeford, Eſq.	*Andover*	
John Walter, Eſq,	*South Badſley*	near Lymington
Rev. Mr. George Watkins	*Odiham*	Baſingſtoke to Farnham
Benjamin White, Eſq.	*Anfield Houſe*	Romſey to Wincheſter
Rev. James Willis, A.B.	*Sopley*	Ringwood to Chriſtchurch
John Winſtanley, Eſq.	*Brown Candover*	Baſingſtoke to Alresford
Rev. James Worſley	*Gatcombe*	Iſle of Wight
Rev. Henry Worſley	*Arreton*	Ditto
Mr. Henry Weddell	*Wincheſter*	
Wadham Wyndham, Eſq.	*Hinton Houſe*	Chriſtchurch to Lymington
Edward Woolls, Eſq.	*Rotherfield Park*	Goſport to Alton
Mr. Edmund Walker	*White Hart*	Wincheſter
Mr. John Phelps Whiting	*Cherſey*	Surry

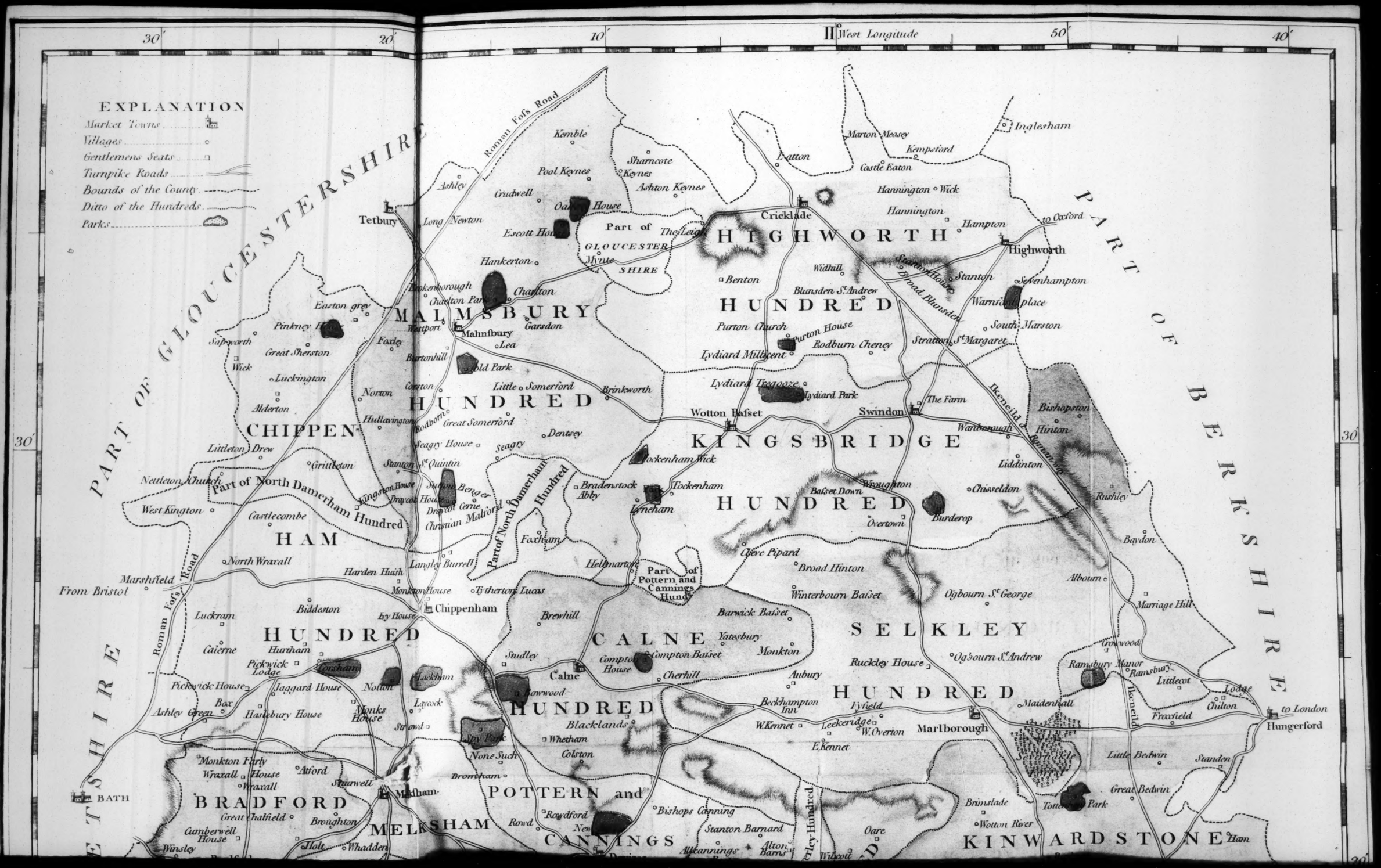

EXPLANATION
Market Towns
Villages
Gentlemens Seats
Turnpike Roads
Bounds of the County
Ditto of the Hundreds
Parks
II° West Longitude
30′
20′
10′
50′
40′
PART OF GLOUCESTERSHIRE
PART OF BERKSHIRE
PART OF WILTSHIRE
Roman Foss Road
Tetbury
Long Newton
Kemble
Pool Keynes
Sharncote
Keynes
Ashton Keynes
Crudwell
Oakley House
Escott House
Part of GLOUCESTER SHIRE
The Leigh
Mynte
Hankerton
Charlton
Charlton Park
Brokenborough
MALMSBURY
Malmsbury
Westport
Garsdon
Lea
Old Park
Easton grey
Pinkney House
Great Sherston
Luckington
Alderton
Wick
Saffworth
Foxley
Burtonhill
Norton
Corston
Little Somerford
Brinkworth
Hullavington
Rodborn
Great Somerford
Dentsey
Seagry House
Seagry
CHIPPEN-
HAM
HUNDRED
Littleton Drew
Grittleton
Nettleton Church
West Kington
Castlecombe
Stanton St. Quintin
Sutton Benger
Draycot House
Draycot Cerne
Christian Malford
Kingston House
Part of North Damerham Hundred
Part of North Damerham Hundred
Foxham
Langley Burrell
North Wraxall
Harden Huish
Monkton House
Tytherton Lucas
Chippenham
Marshfield
From Bristol
Roman Foss Road
Luckram
Biddeston
Ivy House
Calerne
Hurtham
Pickwick Lodge
Corsham
Pickwick House
Jaggard House
Notton
Lackham
Box
Ashley Green
Haslebury House
Monks House
Laycock
Strowd
Monkton Farly
Wraxall House
Wraxall
Atford
Stourwell
Melksham
BATH
BRADFORD
Great Chalfield
Broughton
Cumberwell House
Winsley
Holt
Whadden
MELKSHAM
Brewhill
Studley
Calne
Bowwood
Stry Park
None Such
Bromham
Rowdford
Rowd
CALNE
HUNDRED
Compton House
Compton Basset
Cherhill
Blacklands
Whetham
Colston
POTTERN and
CANNINGS
Bishops Canning
Stanton Barnard
Alton Barns
Allcannings
Hellmarton
Part of Pottern and Cannings Hund.
Tockenham Wick
Tockenham
Lyneham
Bradenstock Abby
Wotton Basset
KINGSBRIDGE
HUNDRED
Cleve Pipard
Broad Hinton
Winterbourn Basset
Barwick Basset
Yatesbury
Monkton
Aubury
Beckhampton Inn
W. Kennet
Leekeridge
E. Kennet
Fyfield
W. Overton
Marlborough
Ogbourn St. George
Ogbourn St. Andrew
Ruckley House
SELKLEY
HUNDRED
Maidenhall
Severnakle Forest
Totterham Park
Brimslade
Wotton River
Oare
Wilcott
KINWARDSTONE
Ham
Ikeneild
Little Bedwin
Great Bedwin
Standen
Hungerford
to London
Chilton
Lodge
Froxfield
Littlecot
Ramsbury Manor
Ramsbury
Crowwood
Marriage Hill
Albourn
Baydon
Rushley
Liddinton
Chisseldon
Burderop
Overtown
Basset Down
Wroughton
Swindon
The Farm
Wanborough
Ikeneild & Roman way
Bishopston
Hinton
Stanton
Stanton House
Broad Blunsden
Sevenhampton
Warnford place
South Marston
Stratton St. Margaret
Rodburn Cheney
Lydiard Millicent
Lydiard Tregooze
Lydiard Park
Purton Church
Purton House
Blunsden St. Andrew
Widhill
Benton
HIGHWORTH
HUNDRED
Cricklade
Latton
Marton Measey
Kempsford
Castle Eaton
Inglesham
Hannington Wick
Hannington
Hampton
Highworth
to Oxford
Sharncote
Keynes
Ashton Keynes
Ashley

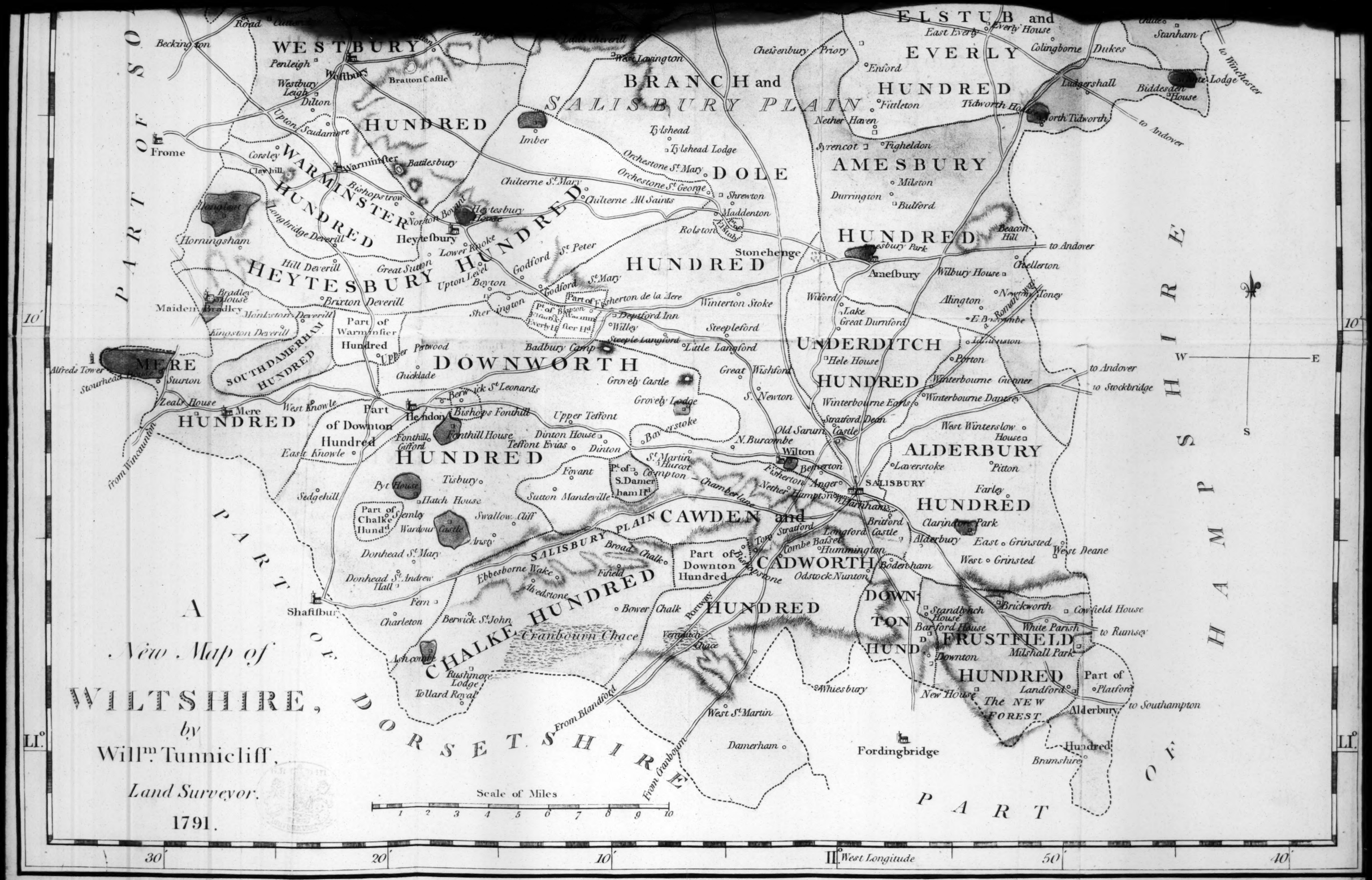
A New Map of WILTSHIRE, by Willm. Tunnicliff, Land Surveyor. 1791.
PART OF SOMERSET
PART OF DORSETSHIRE
PART OF HAMPSHIRE
WESTBURY HUNDRED
WARMINSTER HUNDRED
HEYTESBURY HUNDRED
SOUTH DAMERHAM HUNDRED
MERE HUNDRED
DOWNWORTH HUNDRED
CHALKE HUNDRED
CAWDEN and CADWORTH HUNDRED
DOWNTON HUNDRED
FRUSTFIELD HUNDRED
ALDERBURY HUNDRED
UNDERDITCH HUNDRED
AMESBURY HUNDRED
DOLE HUNDRED
BRANCH and SALISBURY PLAIN
ELSTUB and EVERLY HUNDRED
SALISBURY PLAIN
Scale of Miles
1 2 3 4 5 6 7 8 9 10
West Longitude
30' 20' 10' 11° 50' 40'
LI°
10'
W E S

AN

INDEX TABLE

OF THE

DISTANCES FROM TOWN TO TOWN,

One and all from each Other,

IN THE COUNTY OF

W I L T S,

AND ADDITIONALLY EXTENDED TO

Bath, Briſtol, Falmouth, Plymouth, Weymouth, Portſmouth, Oxford, Birmingham, and LONDON.

Amesbury.																								
27	Bradford.																							
23	13	Calne.																						
32	11	6	Chippenham.																					
38	30	17	20	Cricklade.																				
16	13	7	10	24	Devizes.																			
35	34	20	23	8	25	Highworth.																		
17	20	30	24	47	26	51	Hindon.																	
46	21	16	10	12	20	20	44	Malmesbury.																
19	27	14	20	19	14	16	36	23	Marlborough.															
22	5	8	6	26	8	26	22	16	22	Melksham.														
8	33	30	33	46	23	43	16	52	27	29	Salisbury.													
29	27	14	18	9	19	6	45	16	10	22	37	Swindon.												
22	3	13	15	30	10	33	17	27	24	5	30	29	Trowbridge.											
18	11	21	15	38	17	42	9	35	31	13	22	36	8	Warminster.										
20	7	17	15	34	14	39	13	25	28	9	26	33	4	4	Westbury.									
7	30	28	31	45	21	43	13	41	27	27	3	36	27	19	23	Wilton.								
32	22	9	12	8	16	11	42	10	15	17	39	6	22	30	26	37	Wotton Baſſet.							
36	7	19	13	35	19	43	25	23	33	11	38	31	10	16	14	35	25	*Bath.*						
47	19	25	21	38	33	46	40	26	40	23	56	42	25	26	26	45	33	12	*Briſtol.*					
189	176	191	186	209	184	215	170	197	198	181	181	203	174	170	173	183	200	172	171	*Falmouth.*				
140	127	143	137	160	135	165	120	148	149	131	131	154	125	121	124	133	152	122	122	55	*Plymouth.*			
58	66	77	78	94	32	89	45	87	74	69	46	51	64	59	63	45	89	65	75	145	96	*Weymouth.*		
52	79	76	84	88	68	89	62	94	58	75	46	80	74	70	73	49	85	88	102	225	176	81	*Portſmouth.*	
50	63	46	52	28	49	20	78	40	33	58	57	30	59	69	63	56	36	67	66	238	189	103	79	*Oxford.*
102	99	94	88	70	97	70	119	78	83	94	110	79	97	110	101	108	78	90	85	260	210	155	148	62	*Birmingham.*
78	100	88	94	83	88	74	98	95	74	96	83	83	98	97	101	85	90	108	115	208	217	130	73	54	110	LONDON.

Note, Quarter Seſſions for this County are held as follows:

The Firſt Week after Epiphany, at Devizes.
The Firſt Week after the Cloſe of Eaſter, at Saliſbury.
The Firſt Week after Thomas a Becket, or July 7, at Warminſter.
And the Firſt Week after Michaelmas-Day, at Marlborough.

A

SURVEY

OF THE

COUNTY

OF

WILTS.

THE

DIRECTION and SURVEY of the GREAT ROAD

FROM

BATH TO HUNGERFORD,

THROUGH

CHIPPENHAM, CALNE, AND MARLBOROUGH.

FORTY-THREE MILES.

AT two miles from Bath enter *Batheaſton*; at three miles and a half enter this County at *New Bridge*; at five miles enter *Box*; at ſix miles enter *Haſlebury Hill*; at ſeven miles and a half, on the left, near half a mile diſtance, is *Pickwick Lodge*, the ſeat of *Caleb Dickenſon*, Eſq.; at eight miles enter *Lower Pickwick*; on the left is *Pickwick Houſe*, the ſeat of *George Searle Bayliffe*, Eſq.; turn here to the left; at nine miles, on the right, near half a mile diſtance, is *Corſham Houſe*, the ſeat of *Paul Methuen*, Eſq.; at twelve miles, on the right, is *Ivy Houſe*, the

ſeat of *Matthew Humphreys*, Eſq.; and at thirteen miles enter *Chippenham*.

At two miles and a half from this town enter *Derry Hill*; at three miles enter *Red Hill*; half a mile farther enter *Ragg Lane*; on the right, near one mile diſtance, is *Bowwood Park*, the ſeat of the Right Hon. the Marquis of LANSDOWN; and at ſix miles enter *Calne*.

At one mile from this town enter *Quammerford*; at two miles, on the right, near half a mile diſtance, is *Blacklands*, the ſeat of *Robert Maundrell*, Eſq.; at three miles, on the left, near one mile diſtance, is *Compton Houſe*, the ſeat of *John Walker Heneage*, Eſq.; half a mile farther enter *Cherhill*; at four miles enter *Cherhill Common*; at ſeven miles, on the right, is *Beckhampton Inn*, a large houſe by that name; at eight miles enter *Weſt Kennet*; at nine miles enter *Overton*; at eleven miles enter *Fyfield*, and at fourteen miles enter *Marlborough*.

At two miles from this town enter *Savernakle Foreſt*; at three miles, on the right, near two miles diſtance, is *Tottenham Park*, the ſeat of the Right Hon. the Earl of AYLESBURY; at four miles, on the left, near two miles diſtance, is *Ramſbury Manor*, the ſeat of the late Sir WILLIAM JONES, Bart.; at ſeven miles enter *Froxfield*; at nine miles and a half is **the boundary of this County**; and at ten miles enter *Hungerford*.

FROM

FROM

BATH TO HUNGERFORD,

THROUGH

MELKSHAM, DEVIZES, AND MARLBOROUGH.

FORTY-THREE MILES.

AT two miles from *Bath* enter *Batheaſton*; half a mile farther turn to the right; at three miles enter *Bathford*; a little farther enter *Aſhley Wood*, **the boundary of this County**; at four miles, on the right, near one mile diſtance, is *Farley Houſe*, the ſeat of the Right Hon. Lord WEBB SEYMOUR; half a mile farther, on the left, is the *Lunatic Hoſpital*, belonging to Mr. *Jefferies*; at ſeven miles and a half enter *Atford*; at nine miles and a half, on the left, is *Shaw Hill*, the ſeat of *Samuel Heathcote*, Eſq.; and at eleven miles enter *Melkſham*.

At three miles from this town, on the right, near half a mile diſtance, is *Seend*, the ſeats of *Ambroſe Awdry*, Eſq. and Lord WILLIAM SEYMOUR; and at eight miles enter *Devizes*.

At going out of this town, on the right, is *Southbroom Houſe*, the ſeat of *Joſiah Eyles Heathcote*, Eſq.; at one mile, on the left, near half a mile diſtance, is *New Park*, the ſeat of *James Sutton*, Eſq.; at ſeven miles, on the left, is *Beckhampton Inn*; here enter the ſame road as before deſcribed; at fourteen miles enter *Marlborough*, and at ten miles more enter *Hungerford*.

FROM

CHIPPENHAM TO ANDOVER,

THROUGH

DEVIZES AND LUDGERSHALL.

THIRTY-SEVEN MILES.

AT two miles and a half from *Chippenham* enter *Derry Hill*; at three miles enter *Red Hill*; half a mile farther enter *Ragg Lane*; on the left, near one mile diſtance, is *Bowwood Park*, the ſeat of the Right Hon. the Marquis of LANSDOWN; at four miles enter *Sandy Lane*; at ſix miles enter *Idith Marſh*; at ſeven miles, on the left, is *Ford Houſe*, the ſeat of *Henry Wyatt*, Eſq.; at eight miles enter *Rowd*; and at ten miles enter *Devizes*.

At going out of this town, on the right, is *Southbroom Houſe*, the ſeat of *Joſiah Eyles Heathcote*, Eſq.; at two miles, on the right, near half a mile diſtance, is *Stert*, the ſeat of *John Gale*, Gent.; at three miles enter *Lide*; at four miles, on the left, is *Wedhampton*, the ſeat of *John Poore*, Eſq.; at five miles, on the left, near half a mile diſtance, is *Conock*, the ſeat of *Gifford Warriner*, Eſq.; at eight miles enter *Charlton*; at nine miles enter *Ruſhall*; on the left, near a quarter of a mile diſtance, is the ſeat of *John Methuen Poore*, Eſq.; at ten miles enter *Uphaven*; at fourteen miles enter *Weſt Everly*; at fifteen miles enter *Eaſt Everly*; on the left is *Everly Houſe*, the ſeat of *Francis Dugdale Aſtley*,

Aſtley, Eſq.; at nineteen miles enter *Ludgerſhall*; at twenty miles is **the boundary of this County**; on the left, near two miles diſtance, is *Biddeſden Houſe*, the ſeat of *Thomas Everett*, Eſq.; at twenty-one miles, on the left, near one mile diſtance, is *Redenham*, the ſeat of *John Pollen*, Eſq.; at twenty-two miles enter *Cow Down*; at twenty-three miles enter *Weyhill*; and at twenty-ſeven miles enter *Andover*.

(*For a Continuation of this Road towards* LONDON, *or* FARNHAM, *ſee Page* 1 *and* 13.)

FROM

HUNGERFORD TO CRANBORNE,

THROUGH

SALISBURY.

THIRTY-EIGHT MILES.

AT one mile from *Hungerford* **enter this County**; at two miles, on the right, is *Standen*, the ſeat of *George Stonehouſe*, Eſq.; at ſeven miles and a half enter *Weſtcomb Hill*; at ten miles enter *Collingborn Sheer*; at fourteen miles, on the left, near half a mile diſtance, is *North Tidworth Houſe*, the ſeat of *Thomas Aſheton Smith*, Eſq.; at eighteen miles, on the right, near two miles diſtance, is *Bulford*, the ſeat of *Richard Duke Southby*, Eſq.; at twenty miles, on the right, near one mile diſtance, is *Ameſbury Houſe*, belonging to his Grace the Duke of QUEENSBERRY, and now the

reſidence of Sir ELIJAH IMPEY, Bart.; at twenty-five miles, on the right, is *Old Sarum*; and at twenty-ſeven miles enter *Saliſbury*.

At half a mile from this city enter *Eaſt Harnham*; at one mile enter *Harnham Hill*; at three miles enter *Coombe Baſſett*; at four miles and a half turn to the left, on *Coombe Common*; at eight miles enter *Tippett*; at nine miles and a quarter is **the boundary of this County**; and at eleven miles enter *Cranborne*.

(This Road is continued to WIMBORNE *and* POOLE, *in the Direction and Survey of the County of* DORSET.)

FROM

HIGHWORTH TO FORDINGBRIDGE,

THROUGH

SWINDON, MARLBOROUGH, AND SALISBURY.

FIFTY-FIVE MILES.

AT two miles from *Highworth*, on the left, near two miles diſtance, is *Warnford Place*, the ſeat of the Rev. Dr. *Warnford*; at three miles and a half enter *Stratton St. Margaret*; at four miles enter *Stratton Green*; at five miles and a half, on the left, is the Farm, otherwiſe *Swindon Houſe*, the ſeat of *Ambroſe Goddard*, Eſq.; and at ſix miles enter *Swindon*.

At two miles from this town enter *Wroughton*; on the right is the ſeat of *William Codrington*, Eſq.; turn here to the left; at three miles, on the left, is *Burderop*, the

the ſeat of *Thomas Browne Calley*, Eſq.; at ſix miles enter *Barbury* and *Ogbourn Downs*; and at ten miles enter *Marlborough*.

At two miles from this town enter *Severnakle Foreſt*; at four miles and a half, on the left, near one mile diſtance, is *Tottenham Park*, the ſeat of the Right Hon. the Earl of AYLESBURY; at five miles and a half enter *Steep Green*; at ſix miles enter *Burbage*; at eleven miles and a half enter *Eaſt Everly*; on the right is *Everly Houſe*, the ſeat of *Francis Dugdale Aſtley*, Eſq.; a little farther enter on *Saliſbury Plain*; at twenty-five miles, on the right, is *Old Sarum*; and at twenty-ſeven miles enter *Saliſbury*.

At two miles from this city, on the left, is *Longford Caſtle*, the ſeat of the Right Hon. the Earl of RADNOR; a little farther enter *Bodenham*; at three miles, on the left, is *New Hall*, the ſeat of *William Batt*, Eſq.; at four miles enter *Charlton Street*; a little farther, on the left, near one mile diſtance, is *Standlynch Houſe*, the ſeat of *Henry Dawkins*, Eſq.; at five miles, on the left, near half a mile diſtance, is *Barford Houſe*, the ſeat of *Robert Shafto*, Eſq.; at ſix miles enter *Week*; on the left is *Downton Houſe*, the ſeat of Lady *Clarke*; at ſeven miles is **the boundary of this County**; at eight miles, on the left, near one mile diſtance, is *Hale Houſe*, the ſeat of *Charles May*, Eſq.; half a mile farther, on the right, near half a mile diſtance, is *Breamore Houſe*, the ſeat of Sir EDWARD HULSE, Bart.; at nine miles enter *Breamore*; at eleven miles enter *Burgate*; half a mile farther, on the left, is *Burgate Houſe*, the ſeat of the Hon.

Hon. JOHN BULKELEY COVENTRY BULKELEY; and at twelve miles enter *Fordingbridge*.

(For a Continuation of this Road to CHRISTCHURCH *or* POOLE, *ſee Pages 5 and 6.)*

FROM

MALMESBURY TO SHAFTESBURY,

THROUGH

CHIPPENHAM, MELKSHAM, WESTBURY, AND WARMINSTER.

FORTY-FOUR MILES.

AT one mile from *Malmeſbury*, on the left, near half a mile diſtance, is *Cold Park*, the ſeat of *P. H. Lovell*, Eſq.; at two miles enter *Corſton*; at four miles enter *Lower Stanton Saint Quinton*; at five miles, on the left, near one mile diſtance, is *Draycot Houſe*, the ſeat of Sir JAMES TYLNEY LONG, Bart.; at ſeven miles, on the left, near one mile diſtance, is *Langley Houſe*, the ſeat of *Robert Aſhe*, Eſq.; at nine miles, on the right, is *Harden Huiſh*, the ſeat of *Joſeph Colborne*, Eſq.; half a mile farther, on the left, near a quarter of a mile diſtance, is *Monkton Houſe*, the ſeat of *Eſmead Edridge*, Eſq.; and at ten miles enter *Chippenham*.

At one mile and a half from this town turn to the left (out of the *Bath* road); at two miles enter *Notton*; on the right is *Notton Houſe*, the ſeat of *John Awdry*, Eſq.; oppoſite, on the left, near half a mile diſtance, is

Lackham,

Lackham, the ſeat of *James Montague*, Eſq.; at three miles enter *Laycock*; at five miles enter *Benecar*; and at ſix miles enter *Melkſham*.

At two miles and a half from this town enter *Sevington*; at ſix miles, on the left, near half a mile diſtance, is *Rowd Aſhton*, the ſeat of *Richard Long*, Eſq.; at ſeven miles turn to the left; at eight miles, on the left, is *Heywood Houſe*, the ſeat of the late *Thomas Phipps*, Eſq.; at nine miles enter *Weſtbury*; at twelve miles enter *Weſtbury Leigh*; on the right is the ſeat of *Paul Phipps*, Eſq.; and at thirteen miles enter *Warminſter*.

At half a mile from this town enter *Sambourn*; at one mile and a half enter *Crockerton*; at three miles enter *Longbridge Deverill*; at ten miles enter *Eaſt Knoyle*; at eleven miles, on the left, near two miles diſtance, is *Pyt Houſe*, the ſeat of *Thomas Benet*, Eſq.; at thirteen miles and a half, on the right (out of this county), near one mile diſtance, is *Motcombe*, the ſeat of *William Grant*, Eſq.; a little way farther is **the boundary of this County**; and at fifteen miles enter *Shafteſbury*.

(For a Continuation of this Road to WEYMOUTH *or* POOLE, *ſee the Direction and Survey of* DORSET.*)*

FROM

FROM

SHAFTESBURY TO SALISBURY.

NINETEEN MILES.

AT one mile from *Shafteſbury* **enter this County**; at two miles and a half enter *Ludwell*; at three miles, on the right, near one mile diſtance, is *Fern*, the ſeat of *Thomas Grove*, Eſq.; oppoſite, on the left, near one mile diſtance, is *Donhead Hall*, the ſeat of *John Kneller*, Eſq.; at five miles, on the left, near two miles diſtance, is *Wardour Caſtle*, the ſeat of the Right Hon. Lord ARUNDELL; a little farther enter *White Sheet Hill*; here croſs *Saliſbury Plain*; at twelve miles, on the left, near one mile diſtance, is *Compton Houſe*, the ſeat of *John Hungerford Penruddocke*, Eſq.; at ſixteen miles croſs *Saliſbury Race Courſe*; at eighteen miles enter *Harnham Hill*; half a mile farther enter *Eaſt Harnham*; and at nineteen miles enter *Saliſbury*.

(*For a Continuation of this Road towards* LONDON, STOCKBRIDGE, PORTSMOUTH, *or* SOUTHAMPTON, *ſee Pages* 1, 3, 9.

FROM

FROM

FROME TO SALISBURY,

THROUGH

WARMINSTER.

TWENTY-NINE MILES.

AT one mile from *Frome* is *Wall Bridge*; at two miles is *Minety Bridge*; half a mile farther **enter this County**; at three miles, on the right, near two miles diſtance, is *Longleat*, the ſeat of the Right Hon. the Marquis of *Bath*; a little farther enter *Corſley Heath*; at four miles enter *Whitburn*; at five miles enter *Buckley*; and at ſeven miles enter *Warminſter*.

At two miles and a half from this town enter *Boreham*; at three miles, on the right, near half a mile diſtance, is *Biſhopſtrow Houſe*, the ſeat of *William Temple*, Eſq.; at four miles, on the right, is *Norton Houſe*, the ſeat of *Thomas Bennett*, Eſq.; at five miles enter *Heyteſbury*; on the left, is *Heyteſbury Houſe*, the ſeat of *William P. A. a'Court*, Eſq.; at ſix miles enter *Lower Knooke*; at eight miles enter *Codford Saint Peter*; half a mile farther enter *Codford Saint Mary*; at eleven miles, on the right, is *Deptford Inn*, a large houſe by that name; half a mile farther, on the right, is *Bathampton Houſe*, the ſeat of *William Moody*, Eſq.; at thirteen miles enter *Steeple Langford*; at fifteen miles enter *Stapleford*; turn here to the right; at ſixteen miles enter *Stoford*; at ſeventeen miles enter *South Newton*;

Newton; at eighteen miles enter *Chilhampton;* half a mile farther, on the right, near half a mile diſtance, is *Wilton Houſe*, the ſeat of the Right Hon. the Earl of PEMBROKE; at nineteen miles enter *Foulſton;* on the right is the ſeat of *Edward Hinxman*, Eſq.; at twenty-one miles, on the right, near a quarter of a mile diſtance, is *Bemerton*, the ſeat of the Rev. Mr. *Cox;* and at twenty-two miles enter *Saliſbury.*

(For a Continuation of this Road towards LONDON, WINCHESTER, PORTSMOUTH, SOUTHAMPTON, *or* CHRIST-CHURCH, *ſee Pages* 1, 4, 5, 9, 17.*)*

FROM

FROME TO DEVIZES,

THROUGH

TROWBRIDGE AND SEEND.

TWENTY MILES.

AT half a mile from *Frome*, on the right, is *North Hill*, the ſeat of *Thomas Bradbury Winter*, Eſq.; a little farther, on the left, is *Frome Fields*, the ſeat of *Peter Stevens*, Eſq.; at two miles enter *Oldford;* at three miles enter *Beckington;* on the right, near one mile and a half diſtance, is *Standerwick Court*, the ſeat of *Harry Edgell*, Eſq.; at five miles enter *Rode*, **the boundary and entrance of this County;** at eight miles

miles enter *Southwick*; at nine miles enter *Upper Studley*; a little farther turn to the left; at half a mile farther turn to the right; and at ten miles enter *Trowbridge*.

At one mile and a half from this town enter *Hilperton*; at four miles enter *Littleton*; at five miles, on the left, is *Seend Rew*, the ſeat of *Thomas Locke*, Eſq.; at half a mile farther enter *Seend*; on the right are the ſeats of *Ambroſe Awdry*, Eſq. *James Burton*, Eſq. and the Right Hon. Lord WILLIAM SEYMOUR; and at ten miles enter *Devizes*.

FROM

FROME TO SWINDON,

THROUGH

WESTBURY AND DEVIZES.

THIRTY-NINE MILES.

AT two miles and a half from *Frome* enter this County; at three miles enter *Chapmanſlade*; at ſix miles enter *Weſtbury Leigh*; on the left is the ſeat of *Paul Phipps*, Eſq.; and at ſeven miles enter *Weſtbury*.

At two miles and a half from this town enter *Bratton*; on the left is the ſeat of *William Aldridge Ballard*, Eſq.; half a mile farther enter *Eddington*; at

at four miles, on the left, is *Baynton*, the ſeat of *William Long*, Eſq.; at five miles and a half, on the left, is *Stoke Park*, the ſeat of *Joſhua Smith*, Eſq.; a little farther turn to the left; at ſeven miles enter *Little Cheverell*; a little farther turn to the left; half a mile farther enter *Littleton Pannel*; on the right, near half a mile diſtance, is *Cleeve Hall*, the ſeat of *Henry Chivers Vince*, Eſq.; at ten miles enter *Pottern Wick*; half a mile farther, on the left, is *Eaſtwell*, the ſeat of *W. H. Grubbe*, Eſq.; at eleven miles enter *Pottern*, and at thirteen miles enter *Devizes*.

At going out of this town, on the right, is *Southbroom Houſe*, the ſeat of *Joſiah Eyles Heathcote*, Eſq.; at one mile, on the left, near half a mile diſtance, is *New Park*, the ſeat of *James Sutton*, Eſq.; at ſeven miles, on the left, is *Beckhampton Inn*; here croſs the great *Bath* road; at eight miles enter *Avebury*; on the left is the ſeat of the late *Arthur Jones*, Eſq.; at thirteen miles enter *Broad Hinton*; at fifteen miles, on the right, near one mile diſtance, is *Overton*, the ſeat of Mrs. *Calley*; at ſixteen miles enter *Wroughton*; on the left is the ſeat of *William Codrington*, Eſq.; a little farther turn to the left; and at nineteen miles enter *Swindon*.

FROM

WINCANTON TO SALISBURY,

THROUGH

MERE AND HINDON.

TWENTY-NINE MILES.

AT three miles from *Wincanton* enter this County; half a mile farther enter *Bourton;* at four miles and a half enter *Silton;* at five miles, on the left, near two miles diſtance, is *Stourhead Houſe*, the ſeat of *Henry Colt Hoare*, Eſq.; at ſix miles, on the right, is *Zeal's Houſe*, the ſeat of *Wm. Chaſin Grove*, Eſq.; at ſeven miles enter *Mere;* at eight miles enter *Chaddenwych Down;* at eleven miles is *Willoughby Hedge;* and at thirteen miles enter *Hindon.*

At one mile and a half from this town enter *Berwick St. Leonard's;* at two miles and a half enter *Biſhops Fonthill;* on the right, near half a mile diſtance, is *Fonthill Houſe*, the ſeat of *William Beckford*, Eſq.; at four miles and a half enter *Chilmark;* at ſix miles enter *Upper Teffont;* at ſeven miles, on the right, is *Dinton Houſe*, the ſeat of *William Wyndham*, Eſq.; oppoſite, on the left, is *Marſhwood Houſe*, belonging to *William Wyndham*, Eſq.; at eight miles, on the right, near one mile diſtance, is *Compton Houſe*, the ſeat of *John Hungerford Penruddocke*, Eſq.; at nine miles and a half, on the right, is *Hurdcot*, the ſeat of the late Sir *Alexander Powell;* at ten miles enter *Barford St.*

Martin; at eleven miles enter *North Burcombe;* at twelve miles enter *Ugford;* half a mile farther enter *Upper Lichinton;* at thirteen miles enter *Wilton;* on the right is *Wilton Houſe,* the ſeat of the Right Hon. the Earl of PEMBROKE; half a mile farther enter *Foulſton;* on the right is the ſeat of *Edward Hinxman,* Eſq.; at fifteen miles, on the right, near half a mile diſtance, is *Bemerton,* the ſeat of the Rev. Mr. *Coxe;* half a mile farther enter *Fiſherton;* and at ſixteen miles enter *Saliſbury.*

(For a Continuation of this great Road towards LONDON, WINCHESTER, PORTSMOUTH, *and* SOUTHAMPTON, *ſee Pages* 3, 9, 17.*)*

FROM

BRUTON TO ANDOVER,

THROUGH

DEPTFORD AND AMESBURY.

FORTY-THREE MILES.

AT ſeven miles from *Bruton* enter *Kilmington;* on the right, near one mile diſtance, is *Stourhead Houſe,* the ſeat of *Richard Colt Hoare,* Eſq.; at nine miles enter this County; at ten miles is the *Hut;* at twelve miles and a half enter *Willoughby Hedge;* at fifteen miles enter *Chicklade;* half a mile farther is the *New Inn;* at nineteen miles enter *Willey,* and at twenty miles is *Deptford Inn.*

A

A little way from this place, turn to the left; at ſeven miles, on the left, is *Stonehenge*, a place of great antiquity; and at nine miles enter *Ameſbury*.

At one mile and a half from this town croſs the great road; at four miles, on the right, near half a mile diſtance, is *Chillerton Houſe*, the ſeat of Sir WILLIAM HOWE; at five miles is **the boundary of this County**; at ſeven miles, on the right, is *Quarley Houſe*, the ſeat of *Richard Cox*, Eſq.; at eight miles and a half is *Mullen Pond*; on the right, near half a mile diſtance, is *Ampert Houſe*, the ſeat of *George Powlett*, Eſq.; at ten miles enter *Weyhill*; and at fourteen miles enter *Andover*.

(This Road is continued on towards LONDON, *ſee Page* 1.*)*

A TRAVELLING INDEX

OF THE GREAT

ROADS IN *WILTSHIRE*,

ABRIDGED FROM THE FOREGOING

DESCRIPTION AND SURVEY,

Wherein are included the STAGES, the INNS, and FAIRS, that are on the different ROADS in this COUNTY.

N. B. The first and last Columns contain the Names of Gentlemen's Seats on the left and right Hand; and opposite, the Names and Places passed through in the middle Column; and the Figures that follow shew the Distances from Place to Place, Town to Town, and Stages.

BATH TO CHIPPENHAM, CALNE, MARLBOROUGH, AND HUNGERFORD.

Left Hand the Road.				*Right Hand the Road*
	BATH to			
	Batheaston	2		
	Newbridge	1		*Boundary of this County*
	Box	2		
	Haſlebury Hill	1		
Pickwick Lodge, Caleb Dickenſon, Eſq.	— — — —	1		
Pickwick Houſe, George Searle Bayliffe, Eſq.	Lower Pickwick	1		
Fairs at Corſham—Mar. 7, and September 4	— — — —	1		Corſham Houſe, Paul Methuen, Eſq.
	— — — —	3		Ivy Houſe, Matthew Humphreys, Eſq.
Fairs—May 6, June 11, Oct. 18, and Nov. 30	CHIPPENHAM	1	13	*Inns*—White Hart, and Red Lion

Left Hand the Road.				*Right Hand the Road.*
	Derry Hill	2		
	Red Hill	1		
	Ragg Lane	1		Bowwood Park, Marquis of Lanſdown
Fairs—May 6, and July 22	CALNE	2		*Inns*—Catherine Wheel, and White Hart
	Quemerford	1		
	— — — —	1		Blacklands, Rob. Maundrell, Eſq.
Compton Houſe, John Walker Heneage, Eſq.	— — — —	1		
	Cherhill	1		
	Cherhill Common			
Avebury Houſe	— — — —	3	13	Beckhampton Inn
	Weſt Kennet	1		
	Overton	1		
	Fyfield	2		
Fairs—July 10, & Nov. 22	MARLBOROUGH	3	7	*Inns*—The Caſtle, Three Tuns, Swan, and Angel
	Savernakle	2		
	— — — —	1		Tottenham Park, Earl of Ayleſbury
Ramſbury, Sir Wm. Jones *Fairs*—May 14, & Sept. 15	— — — —	1		
	Froxfield	3		
	HUNGERFORD	3	10	

BATH to MELKSHAM, DEVIZES, MARLBOROUGH, AND HUNGERFORD.

Left Hand the Road.				*Right Hand the Road.*
	BATH to			
	Batheaſton	2		
	Bathford	1		
Boundary of this County.	Aſhley Wood			
	— — — —	1		Farley Houſe, Lord Webb Seymour
	Atford	3		
Shaw Hill, Samuel Heathcote, Eſq.	— — — —	2		
Fair—July 27	MELKSHAM	2	11	*Inn*—The King's Arms
	— — — —	3		Seend, A. Awdry, Eſq. James Burton, Lord Wm. Seymour
Fairs—February 13, April 20, Holy Thurſd. June 13, July 5, and Oct. 2, 20	DEVIZES	5	8	*Inns*—The Caſtle, and Black Bear
New Park, James Sutton, Eſq.	— — — —	1		Southbroom Houſe, Joſiah Eyles Heathcote, Eſq.
Avebury Houſe	Beckhampton Inn	6		
	Weſt Kennet	1		
	Overton	1		
	Fyfield	2		
Fairs—July 10, & Nov. 22	MARLBOROUGH	3	14	*Inns*—The Caſtle, Three Tuns, Swan, & Angel
	Savernakle Foreſt	2		
	— — — —	1		Tottenham Park, Earl of Aylesbury
Ramſbury, Sir Wm. Jones *Fairs*—May 14, & Oct. 10	— — — —	1		To Great Bedwin.—*Fairs*, April 23, and July 15
	Froxfield	3		
Fair—Auguſt 10	HUNGERFORD	3	10	*Inn*—Three Swans

CHIPPENHAM to DEVIZES and ANDOVER.

Left Hand the Road.				*Right Hand the Road.*
	CHIPPENHAM to			
	Derry Hill	2		
	Red Hill	1		
Bowwood Park, Marquis of Lanſdown	Ragg Lane	1		
Whetham, Wm. Money, Eſq.	Sandy Lane			Spy Park, Sir Edward Baynton
	Idith Marſh	2		
Ford Houſe, Henry Wyatt, Eſq.	— — — —	1		
	Rowd	1		
St. Ann's Hill, near Devizes *Fair*—Auguſt 6				
Fairs at Devizes—See oppoſite Page	DEVIZES	2	10	*Inns*—Black Bear, and the Caſtle
	— — — —	1		Southbroom Houſe, Joſiah Eyles Heathcote, Eſq.
	— — — —	1		Stert, John Gale, Gent.
	Lide	1		
Wedhampton, Edward Poore, Eſq.	— — — —	1		
Conock, G. Warriner, Eſq.	— — — —	1		
	Charlton	3		
John Methuen Poore, Eſq.	Ruſhall	1		
	Uphaven	1		*Fair*—October 29
	Weſt Everly	4		
Everly Houſe, Francis Dugdale Aſtley, Eſq.	Eaſt Everly	1	15	The Crown Inn

Left Hand the Road.				*Right Hand the Road.*
Fair—Auguſt 5	Ludgerſhall	4		Tidworth Houſe, Thomas Aſheton Smith, Eſq.
Biddeſden Houſe, Thomas Everett, Eſq.	*Enter Hampſhire*	1		
Redenham, John Pollen, Eſq.	— — — —	1		
	Cow Down	1		Amport Houſe,—Powlett, Eſq.
Fair—Oct. 10, laſts a week	Weyhill	1		
Fairs—Midlent Saturday, May 12, & Nov. 16, 17	ANDOVER	4	12	*Inns*—Star and Garter, White Hart, and Catherine Wheel

☞ *For a Continuation of this Route towards* LONDON, *ſee Page* 1.

HUNGERFORD TO SALISBURY AND CRANBORNE

	HUNGERFORD to			
	Boundary of this County	1		
	— — — —	1		Standen, George Stonehouſe, Eſq.
	Weſtcomb Hill	5		To Great Bedwin—Fa April 23, and July
Fair—Dec. 11, at Collingborn Ducis	Collingborn Sheer	3		
Tidworth Houſe, Thomas Aſheton Smith, Eſq.	— — — —	4		
	— — — —	4		Bulford, Richard D Southby, Eſq.
	Beacon Hill	2		Ameſbury Houſe, D of, Queenſberry
	Ameſbury Down			
Old Sarum	— — — —	5		
Fairs—Tueſd. after Jan. 6, Mond. before Old Lady Day, Apr. 5, Whit Monday and Tueſd. ſecond Tueſday in Sept. and Tueſday after Oct. 10	SALISBURY	2	27	*Inns*—Antelope, W Hart, King's A Black Horſe, Red L and Three Swans

Left Hand the Road.				*Right Hand the Road.*
	East Harnham	1		
	Harnham Hill	—		
	Coombe Baſſett	2		
	Coombe Common			
	Tippett	5		
	Enter Dorſetſhire	1		
Fairs—Auguſt 24, and Dec. 6	CRANBORNE	2	11	*Inn*—Shafteſbury Arms

☞ *This Route is continued to* WINBORNE *and* POOLE, *ſee Survey of* DORSET.

HIGHWORTH TO SWINDON, MARLBOROUGH, SALISBURY, AND FORDINGBRIDGE.

Fairs—Aug. 12, and Oct. 10, 29	HIGHWORTH to			
Warnford Place, Rev. Dr. Warnford	— — — —	2		Stanton Houſe
	Stratton	1		
	Stratton Green	1		
Swindon Houſe, Ambroſe Goddard, Eſq.	— — — —	1		
Fairs—April 4. May 23. Sept. 19, and Dec. 12	SWINDON	1	6	*Inns*—The Bell, and the Crown
	Wroughton	2		Wm. Codrington, Eſq.
Orderop, T. B. Calley, Eſq.	— — — —	1		Overton, Mrs. Calley
	Barbury Down	3		
Fairs—July 10, & Nov. 22	MARLBOROUGH	4	10	*Inns*—The Caſtle, Three Tuns, Swan, and Angel

Left Hand the Road.				*Right Hand the Ro*
	Savernakle Foreſt	2		
Tottenham Park, Earl of Ayleſbury	— — — —	2		
	Steep Green	1		
	Burbage	1		
Inn—The Crown	Eaſt Everly	6	12	Everly Houſe, Fr Dugdale Attley, E
	Saliſbury Plain			
Old Sarum	— — — —	13		
Fairs—See Page 72	SALISBURY	2	15	*Inns*—Antelope, W Hart, King's A Black Horſe, Red
Longford Caſtle, Earl of Radnor	Bodenham	2		and Three Swans
New Hall, W. Batt, Eſq.	— — — —	1		
Standlynch, H. Dawkins, Eſq.	Charlton Street	1		
Barford Houſe, R. Shafto, Eſq.	— — — —	1		
Downton Houſe, Lady Clarke	Week	1		*Fairs* at Downton, 23, and October
	Enter Hampſhire	1		
Hale Houſe, C. May, Eſq.	— — — —	1		Breamore Houſe, S ward Hulſe, Bar
	Breamore	1		
Burgate Houſe, Hon. John B. C. Bulkeley	Burgate	2		
Fair—September 9	FORDINGBRIDGE	1	12	*Inn*—The Greyho

☞ *This Route is continued to* CHRISTCHURCH, *or to* POOLE, *ſee Page*

MALMESBURY to CHIPPENHAM, MELKSHAM, WESTBURY, WARMINSTER, and SHAFTESBURY.

Left Hand the Road.				*Right Hand the Road.*
	MALMESBURY to			
d Park, P. H. Lovell, Esq.	— — — —	1		
	Corſton	1		
	Lower Stanton St. Quinton	2		
ycot Houſe, Sir Jas. ylney Long, Bart.	— — — —	1		
gley Houſe, Robert lhe, Eſq.	— — — —	2		
	— — — —	2		Harden Huiſh, Joſeph Colborne, Eſq.
kton Houſe, Eſmead dridge, Eſq.	CHIPPENHAM	1	10	*Inns*—White Hart, and Red Lion
ham, Jas. Montague, q.	Notton	2		Notton Houſe, John Awdry, Eſq,
—July 7, and Dec. 21	Laycock	1		
	Benecar	2		
—July 16	MELKSHAM	1	6	*Inn*—King's Arms
	Sevington	3		
d Aſhton, Richard ng, Eſq.	— — — —	3		
wood Houſe	— — — —	2		
—Firſt Frid. in Lent, Whit Monday	WESTBURY	1	9	*Inn*—Lord's Arms
	Weſtbury Leigh	3		Paul Phipps, Eſq.
—April 22, Aug. 10, October 26	WARMINSTER	1	4	*Inns*—The Angel, & Lord's Arms

Left Hand the Road.				*Right Hand the Ro*
	Sambourn	1		
	Crockerton	1		
	Longbridge Deverill	1		
	Eaſt Knoyle	7		
Pyt Houſe, Tho. Benet, Eſq.	— — — —	1		
	— — — —	2		Motcombe, Wm. C Eſq.
	Enter Dorſetſhire			
Fairs—Saturday before Palm Sunday, June 24, and Nov. 22	SHAFTESBURY	2	15	*Inns*—Three Swan Red Lion

☞ *This Route is continued to* WEYMOUTH *and* POOLE, *ſee Survey of* Do

FROME TO WARMINSTER AND SALISBURY

	FROME to			
	Wall Bridge	1		
	Minety Bridge	1		
	Enter this County	1		Longleat, Marq Bath
Fair—Firſt Monday in Auguſt	Corſley Heath			
	Whitburn	1		
	Buckley	1		
Fairs—April 22, Aug. 10, and October 26	WARMINSTER	2	7	*Inns*—The Angel, & Arms
	Boreham	2		
	— — — —	1		Biſhopſtrow Hou Temple, Eſq.

ft Hand the Road.				*Right Hand the Road.*
	— — — —	1		Norton Houſe, Thomas Benet, Eſq.
elbury Houſe, W. A. a'Court, Eſq.	HEYTESBURY,	1		*Fairs*—May 14, & Sept. 25
	Lower Knooke	1		
	Codford St. Peter	2		
	Codford St. Mary	1		
	Deptford Inn	2	11	Deptford Inn
	— — — —	1		Bathampton Houſe, Wm. Moody, Eſq.
	Steeple Langford	1		
	Stapleford	2		
	Stoford	1		
	South Newton	1		
	Chilhampton	1		Wilton Houſe, Earl of Pembroke
	Foulſton	1		Edward Hinxman, Eſq.
	— — — —	2		Bemerton, Rev. Mr. Coxe
Tueſd. after Jan. 6, d. before Old Lady Apr. 5, Whit Monday, Tueday, ſecond day in Sept. and day after Oct. 10	SALISBURY	1	11	*Inns*—Antelope, White Hart, King's Arms, Black Horſe, Red Lion, and Three Swans

This Route is continued towards LONDON, WINCHESTER, PORTSMOUTH, AMPTON, *and* CHRISTCHURCH, *ſee Pages* 1, 3, 9.

FROME to TROWBRIDGE, SEEND, and DEVIZES

Left Hand the Road.				*Right Hand the Road.*
	FROME to			
Frome Fields, Peter Stevens, Esq.	— — — —	1		North Hill, T. B. Winter, Esq.
	Oakford	1		
	Beckington	1		Standerwick Court, Harry Edgell, Esq.
Boundary of this County	Rode	2		
	Southwick	3		
	Upper Studley	1		
Fair—August 6	TROWBRIDGE	1	10	*Inns*—Three Wool Packs and the George
	Hilperton	2		
	Littleton	2		
Seend Rew, Thomas Locke, Esq.	— — — —	1		
	SEEND			Ambrose Awdry, Esq. James Burton, Esq.
	Seend Green	1		Lord Wm. Seymour
Fairs—Feb. 13, April 20, Holy Thursd. June 13, July 5, and Oct. 2, 20	DEVIZES	4	10	*Inns*—Black Bear, & Castle

SHAFTESBURY to SALISBURY.

ft Hand the Road.				*Right Hand the Road.*
	SHAFTESBURY to			
	Boundary of this County	1		
	Ludwell	1		
head Hall, John Knel-, Esq.	— — — —	1		Fern, Thomas Grove, Esq.
lour Caſtle, Lord undell	— — — —	2		Aſhcombe, Hon. J. E. Arundell
	White Sheet Hill	1		
	Saliſbury Plain			
pton Houſe, John Penruddocke, Eſq.	— — — —	6		
	Saliſbury Race Courſe	4		
	Harnham Hill	2		
	Eaſt Harnham			
—See Page 72	SALISBURY	1	19	*Inns*—Antelope, White Hart, King's Arms, Black Horſe, Red Lion, and Three Swans

This Route is continued towards LONDON, *and to all Parts of* HAMPSHIRE, ges 1, 3, 5, 9.

OME to WESTBURY, DEVIZES, AND SWINDON.

	FROME to			
	Boundary of this County	2		
	Chapmanſlade	1		To Dilton Marſh.—*Fairs*, EaſterMond. & Sept. 24
hipps, Eſq.	Weſtbury Leigh	3		
Firſt Friday in ,& Whit Monday	WESTBURY	1	7	*Inn*—Lord's Arms

Left Hand the Road.				*Right Hand the Road.*
Wm. Aldridge Ballard, Esq.	Bratton	2		
	Eddington	1		
Baynton, Wm. Long, Esq.	— — — —	1		
Stoke Park, Joshua Smith, Esq.	— — — —	2		
	Little Cheverell	1		
	Littleton Pannel	1		Cleeve Hill, Henry Chivers Vince, Esq.
	Pottern Wick	2		
Eastwell, W. H. Grubbe, Esq.	Pottern	1		
	DEVIZES	2	13	*Inns*—The Castle, and Black Bear
New Park, James Sutton, Esq.	— — — —	1		Southbroom House, Josiah Eyles Heathcote, Esq.
	Beckhampton Inn	6		
	Cross the great Bath and London Road			
Arthur Jones, Esq.	Avebury	1		
	Broad Hinton	5		
	— — — —	2		Overton, Mrs. Calley
	Wroughton	1		
Fairs—April 4, May 23, Sept. 19, and Dec. 12	SWINDON	3	19	*Inns*—The Bell, & Crow

WINCANTON to MERE, HINDON, and SALISBURY.

Left Hand the Road.				*Right Hand the Road.*
	WINCANTON to			
	Enter this County	3		
	Bourton			
	Silton	1		
urhead Houſe, Henry Colt Hoare, Eſq.	— — — —	1		
	— — — —	1		Zeals Houſe, Wm. Chaſin Grove, Eſq.
—May 17, Oct. 10	MERE	1	7	The New Inn
	Chaddenwych Down	1		
	Willoughby Hedge	3		
—Monday before it Sunday, & Oct. 18	HINDON	2	6	*Inns*—The Lamb, and Swan
	BerwickSt.Leonard's	2		
	Biſhop's Fonthill	1		Fonthill Houſe, William Beckford, Eſq.
-July 30	Chilmark	2		
	Upper Teffont	1		
wood Houſe	— — — —	1		Dinton Houſe, William Wyndham, Eſq.
	— — — —	1		Compton Houſe, J. H. Penruddocke, Eſq.
	— — — —	1		Hurdcot, Mrs. Powell
	Barford St. Martin	1		
	North Burcombe	1		
	Ugford	1		
	Linchinton			

Left Hand the Road.				*Right Hand the Road.*
Fairs—May 4, Sept. 12, and Nov. 13	Wilton	1		Wilton Houſe, Earl Pembroke
	— — — —	1		Foulſton, Edw. Hinxman Eſq.
	— — — —	1		Bemerton, Rev. M Coxe
	Fiſherton			
Fairs—Tueſ. after Jan. 6, Mond. before Old Lady Day, Apr. 5, Whit Monday & Tueſday, ſecond Tueſday in Sept. and Tueſday after Oct. 10	SALISBURY	1	16	*Inns*—Antelope, Wh Hart, King's Arm Black Horſe, Red Li and Three Swans

BRUTON to DEPTFORD INN, AMESBURY, AN ANDOVER.

Left Hand the Road.				*Right Hand the Ro*
	BRUTON to			
Maiden Bradley.—*Fairs*, April 25, and Sept. 21	Kilmington	7		Stourhead Houſe, E Colt Hoare, Eſq.
	Enter this County	2		
	The Hut	1		
	Willoughby Hedge	3		
	Chicklade	2		
	New Inn	1		
	Willey	3		
	DEPTFORD INN	1	20	Deptford Inn

Left Hand the Road.				*Right Hand the Road.*
	Croſs the Sarum Road			Bathampton Houſe, Wm. Moody, Eſq.
nehenge	— — — —	7		
—May 17, June 22, Oct. 6, and firſt Wednesday after Dec. 12.	AMESBURY	2	9	The George Inn
	— — — —	4		Chellerton Houſe
	Enter Hampſhire	1		
	— — — —	2		Quarley Houſe, Richard Cox, Eſq.
	Mullen Pond	1		Amport Houſe, George Powlett, Eſq.
-Oct. 10, laſts a week, ſheep, hops, cheeſe, leather	Weyhill	2		
	ANDOVER	4	14	*Inns*—Star and Garter, White Hart, and Catherine Wheel, &c.

A N

ALPHABETICAL LIST

OF THE PRINCIPAL

NOBILITY AND GENTRY

IN THE

COUNTY of WILTS,

WITH THE

SUBSCRIBERS NAMES AND PLACES OF ABODE

AND AN INDEX,

Describing where moſt of the COUNTRY SEATS are to be found, and
Diſtances of any Two adjoining TOWNS in this COUNTY.

Names.	*Places of Abode.*	*On what Road.*
His Grace the Duke of Queenſberry	*Ameſbury Houſe*	Hungerford to Saliſbury
Right Hon. the Marquis of Lanſdown	*Bowwood*	Chippenham to Devizes
Right Hon. the Marquis of Bath	*Longleat*	Frome to Warminſter
Right Hon. the Earl of Pembroke	*Wilton Houſe*	Shafteſbury to Saliſbury
Right Hon. the Earl of Radnor	*Longford Caſtle*	Saliſbury to Fordingbridge
Right Hon. the Earl of Ayleſbury	*Tottenham Park*	Marlborough to Saliſbury
Right Hon. Lord Arundell	*Wardour Caſtle*	Shafteſbury to Saliſbury
Right Hon. Lord Wm. Seymour	*Seend Green*	Trowbridge to Devizes
Right Hon. Lord Webb Seymour	*Farley Houſe*	Bath to Devizes
Hon. James E. Arundell	*Aſhcombe*	Shafteſbury to Saliſbury

Names.	*Places of Abode.*	*On what Road.*	*Page*
James Tylney Long, Bart. M. P.	*Draycot Houſe*	Malmeſbury to Chippenham	58
Wm. Jones, Bart. *(dead)*	*Ramſbury Manor*	Marlborough to Hungerford	53
Elijah Impey, Bart.	*Ameſbury Houſe*	Marlborough to Saliſbury	55
Sidney Medows, Knt.	*Conholt Houſe*	Hungerford to Saliſbury	55
A			
P. A. a'Court, Eſq. M. P.	*Heyteſbury Houſe*	Warminſter to Saliſbury	61
y Allen, Eſq.	*Ramſbury*	Marlborough to Hungerford	53
topher Allſup, Eſq.	*Calne*		
Anſtie, Eſq.	*Devizes*		
rt Aſhe, Eſq.	*Longley Houſe*	Malmeſbury to Chippenham	58
Aſtley, Eſq.	*Everly Houſe*	Devizes to Andover	54, 57
Awdry, Eſq.	*Notton Houſe*	Chippenham to Melkſham	58
roſe Awdry, Eſq.	*Seend*	Devizes to Trowbridge	53, 63
B			
Aldridge Ballard, Eſq.	*Bratton Houſe*	Weſtbury to Devizes	63
Montagu Barton	*Stourton*	Wincanton to Frome	
Bayliffe, Eſq.	*Pickwick Houſe*	Bath to Chippenham	51
m Batt, Eſq.	*New Hall*	Saliſbury to Fordingbridge	57
Beckford, Eſq. M. P.	*Fonthill Houſe*	Hindon to Saliſbury	65
n Barwis, Eſq.	*Devizes*		
ount, Eſq.	*Lydiard Tregooze*	Cricklade to Wootton Baſſet	
n Bowles, Eſq.	*Hele Houſe*	Ameſbury to Saliſbury	
Bradford, Eſq.	*Swindon*		
Burton, Eſq.	*Seend*	Trowbridge to Devizes	63
rk Burton	*Caſtle Inn*	Devizes	
ythefea, Eſq.	*Trowbridge*		
C			
B. Calley, Eſq.	*Burderop Houſe*	Swindon to Marlborough	57
lky	*Ogurton*	Ditto	57

Names.	*Places of Abode.*	*On what Road.*
William Codrington, Eſq.	*Wroughton*	Swindon to Marlborough
B. C. Collins, Eſq.	*Saliſbury*	[Twenty-five Copies]
D		
Bernard Dickinſon, Eſq.	*Monks Houſe*	Bath to Chippenham
Caleb Dickinſon, Eſq.	*Pickwick Lodge*	Ditto
William Dyke, Eſq.	*Syrencot*	Devizes to Ameſbury
Henry Dawkins, Eſq.	*Standlynch*	Saliſbury to Fordingbridge
E		
Eſmead Edridge, Eſq.	*Monkton Houſe*	Malmeſbury to Chippenham
Thomas Everett, Eſq.	*Biddeſden Houſe*	Devizes to Andover
Captain Eyre	*Seend*	Trowbridge to Devizes
F		
John Figgins, Eſq.	*Chippenham*	
John Freeman, Eſq.	*Chute Lodge*	Hungerford to Ludgerſhall
Mr. William Flower	*Melkſham*	Bath to Devizes
G		
John Gale, Gent.	*Stert*	Devizes to Andover
P. James Gibbs, Eſq.	*Trowbridge*	— — — —
Rev. Mr. Gibbs	*Woodborough*	near Devizes
AmbroſeGoddard,Eſq.M.P.	*Swindon*	
W. H. Grubbe, Eſq.	*Eaſtwell*	Weſtbury to Devizes
Thomas Grove, Eſq.	*Fern*	Shafteſbury to Saliſbury
H		
William Harding, Eſq.	*Swindon*	
Joſiah Eyles Heathcote, Eſq.	*Southbroom Houſe*	Devizes to Andover
Samuel Heathcote, Eſq.	*Shaw Hill*	Bath to Melkſham

Names.	*Places of Abode.*	*On what Road.*	*Page*
hn Walker Heneage, Eſq.	*Compton Houſe*	Calne to Marlborough	52
r. Charles Hill	*at W. Beckford's, Eſq.*	Fonthill Houſe, near Hindon	
m. Huſſey, Eſq. M. P.	*Saliſbury*		
K			
n Kneller, Eſq.	*Donhead Hall*	Shafteſbury to Saliſbury	60
L			
mas Locke, Eſq.	*Seend Row*	Trowbridge to Devizes	63
dham Locke, Eſq.	*Devizes*		
H. Lovell, Eſq.	*Cold Park*	Malmeſbury to Chippenham	58
M			
n Matravers, Eſq.	*Weſtbury*		
ert Maundrell, Eſq.	*Blacklands*	Calne to Marlborough	52
. Charles Mayo	*Beching Stoke*	Devizes to Andover	55
y Merewether, Eſq.	*Calne*		
Methuen, Eſq.	*Corſham Houſe*	Bath to Chippenham	51
mas Mitchell, Gent.	*Corſham*	Ditto	
am Money, Eſq.	*Whetham*	Chippenham to Devizes	54
s Montagu, Eſq.	*Lackham*	Chippenham to Trowbridge	58
han Moore, Eſq.	*Durrington*	Marlborough to Saliſbury	55
. Mortimer, Eſq.	*Trowbridge*		
N			
Newman, Gent.	*Melkſham*	Bath to Devizes	53
P			
Penruddocke, Eſq.	*Compton Houſe*	Shafteſbury to Saliſbury	60

Names.	*Places of Abode.*	*On what Road.*
N. P. Phené, Gent.	*Melkſham*	Bath to Devizes
Edward Poore, Eſq.	*Wedhampton*	Devizes to Andover
J. M. Poore, Eſq.	*Ruſhall*	Ditto
R		
Colonel Read	*Crowood*	Marlborough to Hungerford
Richard Read, Gent.	*Devizes*	
John Gould Read, Gent.	*Trowbridge*	
Julius Samuel Rich, Eſq.	*Ditto*	
S		
John Seagrim, Gent.	*Wilton*	Land Steward to E. of Pembr
Joſhua Smith, Eſq. M. P.	*Stoke Park*	Weſtbury to Devizes
Richard Duke Southby, Eſq.	*Bulford*	Marlborough to Saliſbury
William Stone, Gent.	*Melkſham*	Bath to Devizes
James Sutton, Eſq.	*New Park*	Devizes to Marlborough
James Sutton, Gent.	*Devizes*	
Robert Sutton, Gent.	*Ditto*	
T		
John Tylee, Gent.	*Devizes*	
V		
Rev. Thomas Goddard Vilett	*Swindon*	
W		
Rev. Dr. Warnford	*Warnford Place*	Highworth to Marlboro
Walter Waſtfield, Eſq.	*Chippenham*	

Names.	*Places of Abode.*	*On what Road.*	*Page*
Mr. Webb	*Longford Caſtle*	Steward to the E. of Radnor	
Rev. George Wells, LL. D.	*Manningford Bruce*	Devizes to Andover	54
John Woolldridge, Gent.	*Ogborne St. George*	Swindon to Marlborough	
Mrs. Wroughton	*Wilcott*	near Marlborough	
M. P. Wyndham, Eſq.	*College*	Saliſbury to Andover	1
Henry Wyatt, Eſq.	*Ford Houſe*	Chippenham to Devizes	54

A New Map of DORSETSHIRE, by Will.m Tunnicliff, Land Surveyor. 1791.

EXPLANATION.

Market Towns

Villages

Gentlemens Seats

Turnpike Roads

Bounds of the County

Ditto of the Hundreds

Parks

PART OF DEVONSHIRE

PART OF SOMERSETSHIRE

ENGLISH CHANNEL

Axminster
Lyme Regis
Charmouth
The Cobb
Bridport Harbour
Yeovil
Sherborne
Milborn Port
Oborn
Over Compton
Nether Compton
Clifton
Bradford Abbas
Thornford
Beer Hacket
Yetminster
Ryme Intrinseca
Lillington
Holnest
Holnest Lodge
Long Burton
West Hall
Lewston
Folke
Leigh
Chetnole
Stoke
Hermitage
Hilfield
Melbury Bubb
Melbury Osmond
Melbury Sampford
Lenscombe
Batcombe
Woolcombe
Cheddington
Corscomb
Thelborough
Liberty of Broad Windsor
Liberty of Halfstock
Halfstock
Part of Beamister and Redhone Hundred
Part of Fordington
Liberty
Part of Sturminster Newton
Great Mayne House
Upper Cerne
Frome St. Quintin
West Charborough
Evershot
Rampisham
Lewiston Hill
Stoke Abbas
Beamister
Parnham
Netherbury
N. Poorton
Maperton
Winyall
Catstock
Poorstock
Slape House
Part of Maperton Beamister &
W. Milton
Toller fratrum
Sydling St. Nicholas
Liberty of Sydling
Maiden Newton
Frome Vanchurch
Eggardon Hill
W. Compton
Frampton
East Compton
Roman Road
Up Loders
Askerswell
Redhone Liberty
Hundred of Loders and Bothenhampton
Bridport
Hyde
Shipton George
Chilcombe
Lytton Cheney
Long Bredy
Long Bredy House
Part of Frampton Liberty
Burton Bradstock
Berwick
Swyre
Punknowle
Little Bredy
Whaddon
Portisham
Abbotsbury
Winterborn Steepleton
Winterborn Abbas
Winterborn Monkton
Dorchester
Maiden Castle
Liberty of Upway
Upway
Broadway
Buckland Ripers
Langton Herring
Fleet
Wyke Regis
Melcombe
Portland
Wotton House
Whitchurch Canonicorum
Catherston
Chidiock
Simondsbury
Hillage House
Stanton Gabriel
Wambrook
Stockland
Part of Chardstock Beamister Hundred
Ford
Whitechurch Hundred
Dalwood
Sadborough House
Part of Cerne Totcombe and Modbury Hundred
Hawkchurch
Part of Frampton Liberty
Bettiscombe
Hilsdon
to Chard
to Crewkerne
to Wincanton
to Milborn Port
Sherborne Castle
North Wotton
Bishops
Stratton
Bradford
Woolveton House
Godmanston
Forston
Liberty of
Frampton
Eggardon
Alington
Godderthorne
Hundred
Part of Beamister Hundred
Part of Redhone
Part of Frampton
Part of Maperton
Part of Sturminster
Part of Fordington
Part of Cerne
Part of Frampton Liberty
Part of Maperton Beamister &
Part of Sturminster Newton

30'
20'
10'
II°. West Longitude.
Mere
PART OF WILTSHIRE
Wincaunton
Silton
Gillingham
Mere Park
to Hendon
Gillingham
RED
Liberty
Motcombe
LANE
Shaftsbury
to Salisbury
Keynton Magna
Stour Provost Liberty
Part of Sturminster
HUND.
Hundred
Marnhill
Stalbridge
Hinton St. Mary
Hargrove
Compton Abbas
Woodyeats Inn
CRANBOURN
to Salisbury
to Salisbury
Sturminster
STUR
SIXPENNY
Funtmill magna
Ashmore
Sixpenny Hanley
Pentridge
Part of Upwimbourn Hundred
W. Orchard
Sutton
West Lodge
Farnham
MINSTER
Farrington
HANLEY
HUNDRED
Sturminster Newton
Hammoon
Manston
Part of
Iwerne Minster
Cranborn
HUND.
Little Funtmill House
Child Oakford
Red Lane Hundred
Part of Cranbourn Hund.
Eastbury House
Chettle
Guisage
St. Andrew
Guisage St. Michael
Lidlinch
Shroton
Hanford
Stepleton
Tarrant Gunville
UPWIMBOURN H.
WIMBORNE
Wimborne St. Giles
Edmondsham Park
Fifehead Nevill
Oakford Fitzpain
Shilling Oakford
Ranston
Tarrant Hinton
all Saints
HUND.
HUNDRED
Part of
Belchalwell
Pain
PIMPERN
Long Critchill
Pimpern Hundred
Part of
Tarrant Launceston
Knowlton
Pimpern
Durweston
Tarrant Monkton
Moor Critchill
Ibberton
Cranbourn
Hundred
HUNDRED
Roman Road
Critchill House
Horton
Wolland
Turnworth
Bryanston House
Blandford
Tarrant Rauston
Witchampton
Charbury
Part of
Hinton Martel
to Ringwood
Winterborn Stickland
Blandford St. Mary
Langton House
Charlton
Tarrant Keynstone
Stambridge
Whiteway
Hilton
Winterborn Houghton
Pt. of Cogdean Hundred
Tarrant Crawford
Badbury Ring
Holt
to Ringwood
Milton Abbas
Winterborn Clinston
Spettisbury
BADBURY HUNDRED
Bingham Melcomb
COOMBES
LOOSE
Shapwick
Little Hinton
Uddins
Hundred
Winterborn Whitchurch
Sturminster Marshall
Chiselborn
BARROW
St. Margaret
Wimborne Minster
DITCH
Almer
HUND.
Charborough
Dewlish
Winterborn Kingston
Winterborn Zelston
Corfe Mullen
Canford Magna
Ham Preston
BERE
Charborough House
Anderson
Kingston
W. Parley
St. Andrew
HUNDRED
HUND.
East Morden
Merley
Burleston
Bere Regis
Bloxworth
Lytchett Matravers
RUSH
COGDEAN HUNDRED
to Christchurch
Tol piddle
Aff piddle
Toners piddle
MORE
Lytchett Minster
Upton
HEATH
BARROW
Woodford
HUNDRED
HUNDRED
Ham Worthy
Poole
PART OF HAMPSHIRE
Moreton
POOLE HARBOUR
Moreton House
Ower Moigne
Wareham
Brownsea Island
WINFRITH
Winfrith Newborough
Wool
HUNDRED
HASLER
Studland Bay
East Chaldon
Coomb Keynes
ISLE OF PURBECK
Studland
East Lullworth Castle
Grange
Corfe Castle
Rympston
ROWBARROW
West Lullworth
HUNDRED
Church Knowle
Tineham
Kingston
Part of
Kimeridge
Cogdean
HUNDRED
Sandwich or Swanage Bay
Smedmore
Langton Matravers
Sandwich or Swanage
Peverel Point
WARBARROW BAY
Encombe
Hundred
Worth Matravers
St. Albans head
HANNEL
Scale of Miles
1 2 3 4 5 6 7 8 9 10
50'
40'
30'
20'
10'
II°. West Longitude.

AN

INDEX TABLE

OF THE

DISTANCES FROM TOWN TO TOWN,

One and all from each Other,

IN THE COUNTY OF

D O R S E T,

AND ADDITIONALLY EXTENDED TO

Plymouth, Falmouth, Briſtol, Bath, Birmingham, Oxford, Portſmouth, and LONDON.

botſbury.																					
	Beaminſter.																				
	30	Blandford.																			
	6	31	Bridport.																		
	12	16	14	Cerne Abbas.																	
	35	20	33	27	Corfe Caſtle.																
	42	12	43	28	27	Cranborne.															
	16	16	15	8	19	28	Dorcheſter.														
	12	40	9	23	42	52	24	Lyme Regis.													
	43	17	42	32	16	16	27	51	Poole.												
	32	12	39	22	32	16	28	44	28	Shafteſbury.											
	18	18	23	11	36	25	18	30	35	16	Sherborne.										
	32	10	28	14	30	18	20	44	27	8	10	Sturminſter.									
	34	14	33	26	6	22	18	42	10	26	30	24	Wareham.								
	24	24	18	16	22	22	8	27	36	37	26	28	18	Weymouth.							
	43	10	37	26	17	10	22	46	6	22	28	20	12	30	Wimborne.						
	82	110	79	94	112	122	94	71	121	112	97	104	111	96	116	*Plymouth.*					
	132	159	128	144	161	171	143	120	170	162	146	154	161	145	165	55	*Falmouth.*				
	63	56	59	56	76	64	68	68	73	44	45	48	70	75	66	122	171	*Briſtol.*			
	57	43	60	50	65	49	57	69	61	33	39	38	57	65	53	122	172	12	*Bath.*		
	147	132	148	140	155	121	148	157	140	135	144	142	147	155	143	210	260	85	90	*Birmingham.*	
	124	78	109	117	98	68	94	118	85	75	90	83	92	103	78	189	238	66	67	62	*Oxford.*
	86	56	87	72	76	57	72	96	47	65	80	73	70	81	67	176	225	102	88	148	79	*Portſmouth.*
	140	104	135	123	120	94	120	144	106	102	118	111	115	130	108	206	268	115	108	110	54	73	LONDON.

Note, Quarter Seſſions for this County are held as follows:

he Firſt Week after Epiphany, at Blandford.
he Firſt Week after the Cloſe of Eaſter, at Sherborne.
The Firſt Week after Thomas a Becket, or July 7, at Shafteſbury.
And the Firſt Week after Michaelmas-Day, at Bridport.

S

DIRECT

BRID

A T
a
ance, i
here en
near ou
Thomas
enter *C*
Taunton
diſtanc
at eight
Chidioc

A

SURVEY

OF THE

COUNTY

OF

DORSET.

THE

DIRECTION and SURVEY of the Great WESTERN ROAD

FROM

AXMINSTER TO SALISBURY,

THROUGH

BRIDPORT, DORCHESTER, AND BLANDFORD.

SIXTY-FIVE MILES.

AT two miles from *Axminſter* is the *Hunters Lodge*; at four miles, on the right, near one mile diſtance, is *Rhode Hill*, the ſeat of *Robert Williams*, Eſq.; here **enter this County**; at five miles, on the left, near one mile diſtance, is *Wootton Houſe*, the ſeat of *Thomas Roſe Drewe*, Eſq.; at five miles and a half enter *Charmouth*; on the right is the ſeat of *Samuel Taunton*, Eſq.; at ſix miles, on the left, near half a mile diſtance, is *Catherſtone*, the ſeat of *William Drewe*, Eſq.; at eight miles enter *Morcomb's Lake*; at ten miles enter *Chidiock*; and at twelve miles enter *Bridport*.

At one mile from this town, on the right, near half a mile diſtance, is *Hyde*, the ſeat of the Rev. Dr. *Sherive*; at three miles, on the left, near one mile diſtance, is *Up Loders*, the ſeat of *Richard Travers*, Eſq.; at four miles is the *Travellers Reſt*; at five miles is *Aſkerwell Down*; at ſeven miles, on the right, near one mile diſtance, is *Longbredy*, the ſeats of the Rev. *John Richards*, and the Rev. Mr. *Templeman*; at eight miles enter *Winterborne Down*; at ten miles enter *Winterborne Abbas*; at fourteen miles, on the left, near one mile diſtance, is *Woolveton Houſe*, the ſeat of *William Trenchard*, Eſq.; and at fifteen miles enter *Dorcheſter*.

At one mile from this town, on the right, is *Stinsford Houſe*, the ſeat of ——— *O'Bryan*, Eſq.; a little farther, on the right, is *Kingſtone Houſe*, the ſeat of *William Moreton Pitt*, Eſq.; at four miles enter *Troy Town*; at five miles enter *Piddle Town*; on the right is the ſeat of the Right Hon. the Earl of Orford; at ſix miles and a half, on the left, near one mile diſtance, is *Dewliſh Houſe*, the ſeat of *David Robert Michel*, Eſq.; at eight miles enter *Milborne Saint Andrew*; on the right is *Milborne Houſe*, the ſeat of *Edward Moreton Pleydell*, Eſq.; at eleven miles enter *Winterborne Whitchurch*; on the left, near half a mile diſtance, is *Whatcomb Houſe*, belonging to *Edward Moreton Pleydell*, Eſq.; at twelve miles enter *Whitchurch Down*; at fifteen miles, on the left, near one mile diſtance, is *Down Houſe*, a ſeat of the Right Hon. Lord Camelford; and at ſixteen miles enter *Blandford*.

On the left of *Blandford*, near half a mile diſtance, is *Bryanſtone Houſe*, the ſeat of *Henry William Portman*, Eſq.

Esq.; at two miles from this town enter *Pimpern*; at four miles enter *Tarrant Hinton*; at six miles, on the left, near half a mile distance, is *Chettle*, the seat of the Rev. *William Chafin*; at seven miles is *Cashmoor Inn*, at eleven miles, on the left, is *Woodyate's Inn*, a large house by that name; half a mile farther is **the boundary of this County**; at sixteen miles enter *Verndith Chase*; at seventeen miles enter *Coombe Down*; at nineteen miles enter *Coombe Basset*; at twenty-one miles enter *East Harnham*; and at twenty-two miles enter *Salisbury*.

(This Route is continued towards LONDON *through* ANDOVER, *Page* 1, *and to all Parts of* HAMPSHIRE, *see Pages* 3, 5, 9.*)*

FROM

SHAFTESBURY TO POOLE,

THROUGH

BLANDFORD AND WINBORNE.

TWENTY-EIGHT MILES.

AT two miles from *Shaftesbury*, on the left, near one mile distance, is *Melbury Abbas*, the seat of the Rev. *Hugh Grove*; at six miles, on the left, near half a mile distance, is *West Lodge*, the seat of the Hon. GEORGE DAMER; at eight miles, on the right, near two miles distance, is *Ranston House*, the seat of *Peter Wm. Baker*, Esq.; at eleven miles, on the left, near one mile distance,

diſtance, is *Bryanſton Houſe*, the ſeat of *Henry William Portman*, Eſq.; and at twelve miles enter *Blandford*.

At one mile from this town, on the right, near half a mile diſtance, is *Langton Houſe*, the ſeat of *George Snow*, Eſq.; at four miles enter *Tarrant Keynſtone*; at five miles enter *Shopwick Fields*; at eight miles, on the right, is *Kingſtone Hall*, the ſeat of *Henry Banks*, Eſq.; at nine miles enter *Hill Butts*; and at ten miles enter *Winborne*.

At one mile from this town, on the right, near half a mile diſtance, is *Merley Houſe*, the ſeat of *Ralph Willett*, Eſq.; at two miles enter *Poole Heath*; and at ſix miles enter *Poole*.

FROM

SHERBORNE TO WEYMOUTH,

THROUGH

DORCHESTER.

TWENTY-SIX MILES.

AT one mile from *Sherborne*, on the left, near one mile diſtance, is *Sherborne Park*, the ſeat of the Right Hon. Earl DIGBY; at three miles enter *Long Burton*; on the left, near a quarter of a mile diſtance, is *Weſt Hall*; the ſeat of the Rev. Mr. *King*; at five miles, on the right, is *Holneſt Lodge*, the ſeat of *Mark Davis*,

Davis, Eſq.; at ſeven miles, on the left, is the *Grange*, belonging to *Charles Sturt*, Eſq.; at nine miles, on the right, near half a mile diſtance, is *Mintern Houſe*, the ſeat of the Hon. ROBERT DIGBY; at ten miles enter *Cerne Down*; at eleven miles, on the left, near one mile and a half diſtance, is *Alton Pancras*, the ſeat of *Poole Bathurſt*, Eſq.; at thirteen miles, on the left, near two miles diſtance, is *Piddle Trenthide*, the ſeat of *William Cox*, Eſq.; at fourteen miles and a half, on the right, near one mile diſtance, is *Forſton*, the ſeat of *George Yeo*, Eſq.; at ſixteen miles, on the right, near one mile diſtance, is *Wrackleford*, the ſeat of *Thomas Taunton*, Eſq.; at ſeventeen miles, on the right, near half a mile diſtance, is *Woolveton Houſe*, the ſeat of *William Trenchard*, Eſq.; and at eighteen miles enter *Dorcheſter*.

At one mile from this town enter *Forthington Fields*; at two miles, on the left, near half a mile diſtance, is *Herringſtone Houſe*, the ſeat of *Edward Williams*, Eſq.; at four miles, on the right, near half a mile diſtance, is *Upway Houſe*, the ſeat of *George Gould*, Eſq.; at five miles enter *Broadway*; and at eight miles enter *Weymouth*.

FROM

CREWKERN TO CORFE-CASTLE,

THROUGH

DORCHESTER AND WAREHAM.

FORTY-SIX MILES.

AT two miles and a half from *Crewkern* enter this County; at four miles enter *South Perrott*; at five miles is *Stockity Houſe*; at ſix miles is *Winnaird's Gap*; on the right, near half a mile diſtance, is *Chedington*, the ſeat of *Edward Bellamy*, Gent.; at eight miles enter *Corſcomb Down*; at eleven miles enter *Rampiſham Down*; at thirteen miles enter *White Sheet Hill*; at fourteen miles enter *Maiden Newton*; on the left is the ſeat of the Hon. and Rev. CHARLES STRANGEWAYS; at ſeventeen miles enter *Frampton*; on the right is *Frampton Houſe*, the ſeat of *Francis Browne*, Eſq.; at eighteen miles enter *Muckleford*; at nineteen miles enter *Bradford Peverell*; at twenty miles and a half, on the left, near half a mile diſtance, is *Woolveton Houſe*, the ſeat of *William Trenchard*, Eſq. and at twenty-two miles enter *Dorcheſter*.

At one mile and a half from this town, on the left near half a mile diſtance, is *Frome Billet*, the ſeat of *John Gould*, Eſq.; at two miles, on the right, is *Cam* the ſeat of the Hon. LIONEL DAMER; oppoſite, on the left, near one mile diſtance, is *Stafford*, the ſeats of the Rev

Rev. Mr. *England*, and Mrs. *Floyer*; at three miles enter *Main Down*; at four miles enter *Broad Main*; at five miles and a half, on the left, near a quarter of a mile diſtance, is *Warmwell*, the ſeats of the Rev. *George Pickard*, and ——— *Richards*, Eſq.; at nine miles enter *Winfrith*; at twelve miles enter *Wool*; on the right, near three miles diſtance, is *Lullworth Caſtle*, the ſeat of *Thomas Weld*, Eſq.; turn here to the left; half a mile farther enter *Wool Bridge*; turn here again to the right; at fourteen miles enter *Stoke Green*; at fifteen miles enter *Binnegar*; at eighteen miles enter *Wargate*; and at nineteen miles enter *Wareham*.

At one mile from this town enter *Stowborough*; and five miles enter *Corfe Caſtle*.

FROM

YEOVIL TO DORCHESTER.

EIGHTEEN MILES.

AT one mile from *Yeovil* **enter this County**; at three miles enter *Ryne*; at five miles enter *Chet-*; at ſix miles, on the right, near one mile and a diſtance, is *Melbury Houſe* and *Park*, the ſeat of Right Hon. the Counteſs Dowager of ILCHESTER; even miles, on the left, near half a mile diſtance, is *lcombe*, the ſeat of *Edward Perry Buckley*, Eſq.; at

eleven miles enter *Sydling St. Nicholas;* on the right is the ſeat of Sir JOHN SMITH, Bart.; at fourteen miles enter *Frampton;* on the right is *Frampton Houſe*, the ſeat of *F. J. Browne*, Eſq.; at fifteen miles enter *Muckleford;* at ſixteen miles enter *Bradford Peverell;* at ſeventeen miles, on the left, near half a mile diſtance, is *Woolveton Houſe*, the ſeat of *William Trenchard*, Eſq.; and at eighteen miles enter *Dorcheſter.*

FROM

YEOVIL TO SHAFTESBURY.

TWENTY-ONE MILES.

AT one mile from *Yeovil*, on the right, near half a mile diſtance, is *Newton*, the ſeat of *Wyndham Harbin*, Eſq.; here croſs the river *Yeo*, and **enter this County**; at two miles enter *Babylon Hill;* at three miles, on the left, near one mile diſtance, is *Compton Houſe*, the ſeat of *Robert Goodden*, Eſq.; and at ſix miles enter *Sherborne.*

At one mile from this town enter *Oborn;* on the right, near one mile diſtance, is *Sherborne Park* and *Caſtle*, the ſeat of the Right Hon. Earl DIGBY; and at three miles enter *Milborne Port.*

At three miles and a half from this town enter *Henſtridge Aſh;* at ſix miles enter *Weſt Stour;* at ſeven miles

miles enter *Eaſt Stour;* and at twelve miles enter *Shafteſbury.*

(This Route is continued to SALISBURY, LONDON, *and* PORTSMOUTH, *ſee Page* 60.*)*

FROM

CRANBORNE TO POOLE.

SIXTEEN MILES.

AT two miles from *Cranborne* enter *Winborne St. Giles;* on the right, near one mile diſtance, is *St. Giles's Park,* the ſeat of the Right Hon. the Earl of SHAFTESBURY; at three miles enter *Knowlton;* at four miles is *Horton Inn;* at five miles, on the right, near two miles diſtance, is *Critchill Houſe,* the ſeat of *Charles Sturt,* Eſq.; oppoſite, on the left, near one mile diſtance, is *Horton Park* and *Tower,* belonging to *Humphrey Sturt,* Eſq.; at ſeven miles is *Stanbridge Chapel;* at eight miles, on the right, near half a mile diſtance, is *High Hall,* the ſeat of *H. W. Fitch,* Eſq.; and at ten miles enter *Winborne.*

At one mile from this town, on the right, near one mile diſtance, is *Merley Houſe,* the ſeat of *Ralph Willett,* Eſq.; oppoſite, on the left, near one mile and a half diſtance, is *Canford Houſe,* the ſeat of Sir THOMAS WEBB, Bart.; at two miles enter *Poole Heath;* and at ſix miles enter *Poole.*

FROM

CREWKERNE TO BRIDPORT,

THROUGH

BEAMISTER.

THIRTEEN MILES.

AT three miles from *Crewkerne* enter this County; at four miles enter *Moſterton;* at five miles, on the left, near one mile diſtance, is *Cheddington*, the ſeat of *Edward Bellamy*, Eſq.; at ſix miles enter *Beamiſter Down;* turn here to the right; and at ſeven miles enter *Beamiſter.*

At one mile from this town, on the right, is *Parnham*, the ſeat of Sir WILLIAM OGLANDER, Bart.; at two miles, on the right, near one mile diſtance, is *Nether-bury*, the ſeat of the Rev. *James Bandenell*, D. D. oppoſite, on the left, near one mile and a half diſtance, is *Mapperton*, the ſeat of the Rev. Mr. *Fox;* at five miles enter *Bradpole;* and at ſix miles enter *Bridport.*

FROM

SHERBORNE TO CHRISTCHURCH,

THROUGH

STALBRIDGE, BLANDFORD, and WINBORNE.

FORTY-TWO MILES.

AT one mile from *Sherborne* enter *Oborn;* on the right, near one mile diſtance, is *Sherborne Park* and *Caſtle*, the ſeat of the Right Hon. Earl DIGBY; at three miles enter *Milborne Port;* turn here to the right; at ſeven miles, on the right, is *Stalbridge Park*, the ſeat of *Edward Walters*, Eſq.; at eight miles enter *Stalbridge*; and at twelve miles enter *Sturminſter.*

At one mile and half from this town enter *Fittleford;* at three miles enter *Shilling Okeford;* at four miles, on the left, near half a mile diſtance, is *Hanford*, the ſeat of *Henry Seymer*, Eſq.; at five miles enter *Durweſton;* at ſeven miles, on the left, is *Bryanſton Houſe*, the ſeat of *Henry William Portman*, Eſq.; and at eight miles enter *Blandford.*

At one mile from this town enter *Blandford Saint Mary;* at two miles enter *Charlton;* at three miles enter *Spettiſbury;* on the left is the ſeat of *Joſeph Feykill*, Eſq.; at four miles is the *Halfway Houſe;* at five miles, on the right, near one mile diſtance, is *Charborough Houſe* and *Park*, the ſeat of *Richard Earle Drax Groſvenor*, Eſq.; at ſix miles, on the right, is *Henbury Houſe*, the ſeat of *Thomas Wentworth*, Eſq.; a

a little farther, on the right, is the ſeat of *William Churchill*, Eſq.; at ſeven miles enter *Corfe Mullen*; at nine miles, on the right, near half a mile diſtance, is *Merley Houſe*, the ſeat of *Ralph Willet*, Eſq.; oppoſite, on the left, near one mile and a half diſtance, is *Kingſtone Hall*, the ſeat of *Henry Bankes*, Eſq.; and at ten miles enter *Winborne*.

At one mile from this town (on the *Poole* road) turn to the left; at two miles enter *Blake Hill*; on the left, near one mile diſtance, is *Great Canford Houſe*, the ſeat of Sir JOHN WEBB, Bart.; at five miles enter *Cudnal*; at ſix miles enter *Kingſton*; on the left is the ſeat of *Peter Tate*, Eſq.; at ſeven miles enter *Enſberry*; on the left is the ſeat of *William Auſtin*, Eſq.; at eight miles enter *Red-hill*; on the left, near half a mile diſtance, is *Muſcliff*, the ſeat of the Rev. Mr. *Brice*; a little farther is **the boundary of this County**; at eleven miles enter *Ilford*; and at twelve miles enter *Chriſtchurch*.

(This Route is continued to LYMINGTON *and* SOUTHAMPTON, *ſee Page* 10.*)*

A TRA-

A TRAVELLING INDEX
OF THE GREAT
ROADS IN *DORSETSHIRE*,
ABRIDGED FROM THE FOREGOING
DESCRIPTION AND SURVEY,

Wherein are included the STAGES, the INNS, and FAIRS, that are on the different ROADS in this COUNTY.

N.B. The firſt and laſt Columns contain the Names of Gentlemen's Seats on the left and right Hand; and oppoſite, the Names and Places paſſed through in the middle Column; and the Figures that follow ſhew the Diſtances from Place to Place, Town to Town, and Stages.

AXMINSTER to BRIDPORT, DORCHESTER, BLANDFORD, AND SALISBURY.

Left Hand the Road.				*Right Hand the Road.*
	AXMINSTER to			
	Hunters Lodge	2		
	Enter this County	2		RhodeHill, Rob. Williams, Eſq.
...ton Houſe, Thomas ...ſe Drewe, Eſq.	Preſton Hill	1		To Lyme—*Fairs*, Feb. 13, and Oct. 2
	Charmouth	1		Samuel Taunton, Eſq.
...erſtone, Wm. Drewe, ...q.	Morcomb's Lake	2		
	Chideock	2		
...gton—*Fair*, July 22	— — — —	1		
...—Apr. 5, Holy Thurſ- ..., and Oct. 10	BRIDPORT	1	12	*Inns*—The Bull, & Golden Lion

Left Hand the Road.				*Right Hand the Road.*
	— — — —	1		Hyde, Rev. Dr. Sherborne
Up Loders, Rich. Travers, Esq.	— — — —	2		
	Travellers Reſt	1		
	Aſkerwell Down	1		
	Turnpike Gate	2		Long Bredy, Rev. Richards, and Rev. Templeman
	Winterborne Down	1		
	Winterborne Abbas	2		
Woolveton Houſe, Wm. Trenchard, Eſq.	— — — —	4		
Fairs—Feb. 13, Trinity Mond. July 5, & Aug. 5	DORCHESTER	1	15	*Inns*—Antelope, & King's Arms
	— — — —	1		Stinsford, — O'Bryen, Eſq.
	Troy Town	3		Kingſton Houſe, Wm. Moreton Pitt, Eſq.
Fairs—April 26, & Oct. 29	Piddle Town	1		Earl of Orford
Dewliſh, D.R. Michel, Eſq.	— — — —	1		Milborn Houſe, Edw. Moreton Pleydell, Eſq.
Fair—Nov. 30	Milborn St. Andrew	2		To Woodbury Hill—Fair Sept. 18
Whatcomb Houſe	Winterborne Whitchurch	3		
Milton Abbey—*Fair*, Tueſday after July 25	Whitchurch Down	1		
Down Houſe, Lord Camelford	— — — —	3		
Bryanſton Houſe, H. W. Portman, Eſq.				
Fairs—March 7, July 10, and Nov. 8	BLANDFORD	1	16	*Inns*—Greyhound, Crown
	Pimperne	2		
	Tarrant Hinton	2		
Chettle Houſe, Rev. Mr. Chaſin	Thick Thorn Inn	2		

Left Hand the Road.				*Right Hand the Road.*
air, at Farnham, Aug. 21	Caſhmoor Inn	1		
	Woodyates Inn	4	11	Woodyates Inn
	Enter Wiltſhire	1		
	Vernditch Chaſe	4		
	Coombe Down	1		
	Coombe Baſſet	2		
	Eaſt Harnham	2		
air—See Page 77	SALISBURY	1	11	*Inns*—Antelope, White Hart, King's Arms, Black Horſe, Red Lion, and Three Swans

SHAFTESBURY TO BLANDFORD, WINBORNE, AND POOLE.

	SHAFTESBURY to			
lbury Abbas, Rev. Hugh Grove	— — — —	2		
ſt Lodge, Hon. Geo. Dumer	Melbury Down	4		To Shroton—*Fair*, Sept. 25
	— — — —	2		Ranſton, P. W. Baker, Eſq.
anſton Houſe, H. W. Portman, Eſq.	— — — —	3		
r—March 7, July 10, nd Nov. 8	BLANDFORD	1	12	*Inns*—Greyhound, and Crown
	— — — —	1		Langton Houſe, George Snow, Eſq.
	Tarrant Keynſtone	3		
	Shopwick Fields	1		
	— — — —	3		Kingſton Hall, Henry Bankes, Eſq.

Left Hand the Road.				*Right Hand the Road*
	Hill Butts	1		
Fairs—Sept. 14, & Apr. 15	WINBORNE	1	10	*Inns*—New Inn, & Cro
	— — — —	1		Merley Houſe, Ra Willett, Eſq.
	Poole Heath	1		
	Patnam	3		
Fairs—May 1, and Nov. 2	POOLE	1	6	*Inns*—Old and New A telope

SHERBORNE TO DORCHESTER AND WEYMOUT

	SHERBORNE to			
Sherborne Park & Caſtle, Earl Digby	— — — —	1		
Weſt Hall, Rev. Mr. King	Long Burton	2		
	— — — —	2		Holneſt Lodge, Mar Davis, Eſq.
Grange, Cha. Sturt, Eſq.	— — — —	2		To Hermitage—*Fa* Auguſt 26
	— — — —	2		Mintern Houſe, Ho Robert Digby
	Cerne Down	1		
Alton Pancras, Poole Bathurſt, Eſq.	— — — —	1		To Cerne Abbas—*F* Mar. 18, Midlent M day, Holy Thurſd Oct. 2
Piddle Trenthide, Wm. Cox, Eſq.	— — — —	2		
	— — — —	1		Forſton, Geo. Yeo, E
	— — — —	2		Wrackleford, T. Tau Eſq.
	— — — —	1		Woolveton Houſe, Trenchard, Eſq.
Fairs—Feb. 13, Trinity Mond. July 5, & Aug. 5	DORCHESTER	1	18	*Inns*—Antelope, & K Arms

ft Hand the Road.				*Right Hand the Road.*
	Forthington Fields	1		
ringſtone Houſe, Edard Williams, Eſq.	— — — —	1		
	— — — —	2		Upway Houſe, George Gould, Eſq.
—Sept. 14	Broadway	1		
	WEYMOUTH	3	8	*Inns*—King's Head, Crown, and Golden Lion

EWKERNE TO DORCHESTER, WAREHAM, AND CORFE CASTLE.

	CREWKERNE to			
	Enter this County	2		
	South Perrott	2		
	Stockity Houſe	1		
	Winniard's Gap	1		Cheddington, Edward Bellamy, Eſq.
	Corſcomb Down	2		To Everſhot—*Fair*, May 12
	Rampiſham Down	3		
	White Sheet Hill	2		
nd Rev. C. Strange- s	Maiden Newton	1		To Winford Eagle,—*Fair*, Auguſt 21
-Mar. 9, and May 4	Frampton	3		Frampton Houſe, F. J. Browne, Eſq.
	Muckleford	1		
	Bradford Peverell	1		

Left Hand the Road.				*Right Hand the Road.*
Woolveton Houſe, Wm. Trenchard, Eſq.	— — — —	1		
Fairs—Feb. 13, Trinity Mond. July 5, & Aug. 5	DORCHESTER	2	22	*Inns*—Antelope, & King's Arms
Frome Billet, John Gould, Eſq.	— — — —	1		
Stafford, Rev. Mr. England	— — — —	1		Came, Hon. Lionel Dame
	Main Down	1		
	Broad Main	1		
Warmwell, Rev. Mr. Pickard, & —— Richard, Eſq.	— — — —	2		
	Winfrith	3		
	Wool	3		Lullworth Caſtle, Thom Weld, Eſq.
Fair—May 14	Wool Bridge	1		
	Stoke Green	1		
	Binnegar	1		
	Worgate	3		
Fairs—April 17, July 5, and Sept. 11	WAREHAM	1	19	*Inn*—Red Rion
	Stowborough	1		
	North Down Farm	3		
Fairs—May 12, & Oct 29	CORFE CASTLE	1	5	

YEOVIL to DORCHESTER.

Left Hand the Road.	YEOVIL to			*Right Hand the Road.*
	Enter this County	1		
	Ryne	2		
	Chetnole	2		
	— — — —	1		Melbury Park, Counteſs Dowager of Ilchester
Woolcombe, Edw. Perry Buckley, Eſq.	— — — —	1		To Everſhot--*Fair*, May 12
	Sydling St. Nicholas	4		Sir John Smith, Bart.
	Frampton	3		F. J. Browne, Eſq.
	Muckleford	1		
	Bradford Peverell	1		
Woolveton, Houſe, Wm. Trenchard, Eſq.	— — — —	1		
Fairs—See oppoſite Page	DORCHESTER	1	18	*Inns*—Antelope, & King's Arms

YEOVIL to SHERBORNE and SHAFTESBURY.

	YEOVIL to			
	Enter this County	1		Newton, W. Harbin, Eſq.
	Babylon Hill	1		
Compton Houſe, Robert Goodden, Eſq.	— — — —	1		
Fairs—Wedneſd. before Holy Thurſd. July 18 and 26, and Oct. 17	SHERBORNE	3	6	*Inns*—Antelope, & Globe

Left Hand the Road.				*Right Hand the Ro*
	Oborn	1		Sherborne Park, E Digby
Fairs—June 5, & Oct. 28	Milborn Port	2		
	Henſtridge Aſh	3		
	Weſt Stour	3		
Gillingham—*Fairs*, Trinity Mond. and Sept. 12	Eaſt Stour	1		
Fairs—Palm Saturd. June 24, and Nov. 22	SHAFTESBURY	5	15	*Inns*—Three Swan Red Lion

CRANBORNE TO WINBORNE AND POOLE.

(Continued from Page 73.)

	CRANBORNE to			
Earl of Shafteſbury	Winborne St. Giles	2		St. Giles's Park
	Knowlton	1		
	Horton Inn	1		
Critchill Houſe, Charles Sturt, Eſq.	— — — —	1		Horton Park, Hum Sturt, Eſq.
Gauntz Houſe, Rev. Cha. Ruſſell	Stanbridge Chapel	2		
	— — — —	1		High Hall, H. W. Eſq.
Fairs—Apr. 15, & Sept. 14	WINBORNE	2	10	*Inns*—New Inn, &

Left Hand the Road.				*Right Hand the Road.*
...nford Houſe, Sir John Webb, Bart.	— — — —	1		Merley Houſe, Ralph Willett, Eſq.
	Poole Heath	1		
...—May 1, and Nov. 2	POOLE	4	6	*Inns*—Old and New Antelope

...CREWKERNE TO BEAMISTER AND BRIDPORT.

	CREWKERNE to			
	Enter this County	3		
	Moſterton	1		
...ddington, Edw. Bel...my, Eſq.	— — — —	1		
...—April 4, Sept. 19, ...d Oct. 9	BEAMISTER	2	7	*Inn*—White Hart
	— — — —	1		Parnham. Sir Wm. Oglander, Bart.
...perton, Rev. Mr. Fox	— — — —	1		Netherbury, Rev. James Bandenell, D.D.
	Bradpole	3		
...—April 5, Holy ...urſday, and Oct. 10	BRIDPORT	1	6	*Inns*—Bull, and Golden Lion

SHERBORNE to STALBRIDGE, BLANDFORD, WINBORNE, and CHRISTCHURCH.

Left Hand the Road.				*Right Hand the Ro*
	SHERBORNE to			
	Oborn	1		Sherborne Park, E Digby
Fairs—June 5, and Oct. 28	Milborne Port	2		
	— — — —	4		Stalbridge Park, Ed Walters, Esq.
Fairs—May 6, and Sept. 4	STALBRIDGE	1		
Fairs—May 12, & Oct. 24	Sturminſter	4	12	*Inns*—Swan, and W Hart
	Fittleford	1		
	Shilling Okeford	2		
Hanford, Henry Seymer, Eſq.	— — — —	1		
	Durweſton	1		
Bryanſton Houſe, H. W. Portman, Eſq.	— — — —	2		
Fairs—March 7, July 10, and Nov. 8	BLANDFORD	1	8	*Inns*—Greyhound, Crown
Langton, Geo. Snow, Eſq.	Blandford St. Mary	1		
	Charlton	1		
Joſeph Jeykill, Eſq.	Spettiſbury	1		
	Halfway Houſe	1		
	— — — —	1		Charborough Hou E. D. Grolvenor,
	— — — —	1		Henbury, T. Went Eſq.
	Corfe Mullen	1		W. Churchill, Eſq.

ft Hand the Road.				*Right Hand the Road.*
ſtone Hall, Henry ukes, Eſq.	— — — —	2		Merley Houſe, Ralph Willett, Eſq.
—Apr. 15, & Sept. 14	WINBORNE	1	10	*Inns*—New Inn, & Crown
rd, Sir John Webb, t.	Blake Hill	2		
	Cudnall	3		
Tate, Eſq.	Kingſton	1		
m Auſtin, Eſq.	Enſberry	1		
ff, Rev. Mr. Brice	Red Hill	1		
	Enter Hampſhire	1		
	Ilford	2		
June 23, & Oct. 17	CHRISTCHURCH	1	12	*Inns*—White Hart, and George

AN

ALPHABETICAL LIST

OF THE PRINCIPAL

NOBILITY AND GENTR

IN THE

COUNTY of DORSET,

WITH THE

SUBSCRIBERS NAMES AND PLACES OF ABOD

AND AN INDEX,

Deſcribing where moſt of the COUNTRY SEATS are to be found,
Diſtances of any Two adjoining TOWNS in this COUNTY.

Names.	*Places of Abode.*	*On what Road.*
His Grace the Duke of St. Albans	*Weymouth*	
Right Hon. the Marquis of Saliſbury	*Cranborne Lodge*	near Cranborne
Right Hon. the Earl of Shafteſbury	*Saint Giles's Park*	Cranborne to Poole
Right Hon. the Earl of Orford	*Piddle Town*	Dorcheſter to Blandfor
Counteſs of Ilcheſter	*Melbury Park*	Yeovil to Dorcheſter
Right Hon. Earl Digby	*Sherborne Caſtle*	Sherborne to Milborn
Right Hon. Lord Milton	*Milton Abbey*	Dorcheſter to Blandfo
Right Hon. Lord Rivers	*Ruſhmore Lodge*	Blandford to Saliſbur
Hon. & Rev. C. Strangeways	*Maiden Newton*	Crewkerne to Dorchef
Hon. Cropley Aſhley	*Saint Giles's Park*	Cranborne to Poole
Hon. Robert Digby	*Mintern Houſe*	Sherborne to Weymo
Hon. George Pitt	*Ruſhmore Lodge*	Blandford to Saliſbur

Names.	*Places of Abode.*	*On what Road.*	*Page*
George Damer	*Weſt Lodge*	Shafteſbury to Blandford	93
Lionel Damer	*Came*	Dorcheſter to Wareham	96
hn Smith, Bart.	*Sydling*	Yeovil to Dorcheſter	97
William Oglander, Bart.	*Parnham*	Beamiſter to Bridport	100
William Hanham, Bart.	*Winborne*		
hn Webb, Bart.	*Canford Houſe*	Winborne to Chriſtchurch	99
A			
. Adney, Eſq.	*Brimley*	Crewkerne to Bridport	100
Richard Andrews	*Yetminſter*	near Yeovil	
B			
mes Bandenell, D.D.	*Netherbury*	Crewkerne to Bridport	100
Bankes, Eſq. M. P.	*Kingſton Hall*	Blandford to Winborne	94, 102
Bathurſt, Eſq.	*Alton Pancras*	Sherborne to Dorcheſter	95
Bowles, Eſq.	*Shafteſbury*		
Bellamy, Eſq.	*Cheddington*	Crewkerne to Dorcheſter	96
muel Berjew	*Upper Cerne*	Sherborne to ditto	95
rowne, Eſq. M.P.	*Frampton Houſe*	Crewkerne to ditto	96
rowne, Eſq.	*Weymouth*		
. Briſted	*Biſhop's Caundle*	Sherborne to Sturminſter	101
ckley, Eſq.	*Woolcombe*	Yeovil to Dorcheſter	97
rland, Eſq.	*Stock Houſe*	Sherborne to Sturminſter	101
C			
mas Carter	*Antelope Inn*	Dorcheſter	
Churchill, Eſq.	*Colleton*	near Dorcheſter	
liam Chafin	*Chettle Houſe*	Blandford to Saliſbury	93
Clarke, Eſq.	*Beamiſter*		
Coker	*Maypowder*	Sturminſter to Cerne Abbas	
Cooke, Eſq.	*Slape Houſe*	Beamiſter to Bridport	100
Cox, Eſq.	*Piddle Trenthide*	Sherborne to Dorcheſter	95

Names.	*Places of Abode.*	*On what Road.*
Samuel Cox, Eſq.	*Beamiſter*	
John Cox, Gent.	*London*	
D		
William Daniel, Eſq.	*Lyme*	
Mark Davis, Eſq.	*Holneſt Lodge*	Sherborne to Dorcheſter
S. Downe, Eſq.	*Bridport*	
Thomas Roſe Drewe, Eſq.	*Wootton Houſe*	Axminſter to Bridport
William Drewe, Eſq.	*Catherſton*	Ditto
E		
Rev. Mr. England	*Stafford*	Dorcheſter to Wareham
F		
Francis Fane, Eſq. M. P.	*Spettiſbury*	Blandford to Winborne
Mr. Thomas Fiſh	*Bull Inn*	Bridport
H. W. Fitch, Eſq.	*High Hall*	Cranborne to Poole
Rev. Mr. Floyer	*Dorcheſter*	
Rev. Mr. T. Fox	*Mapperton*	Beamiſter to Bridport
B. Fox, Gent.	*Beamiſter*	
James Frampton, Eſq.	*Moreton*	Dorcheſter to Wareham
Rev. Mr. G. Frome	*Litton*	Bridport to Dorcheſter
G		
George Gould, Eſq.	*Upway Houſe*	Dorcheſter to Weymou
John Gould, Eſq.	*Frome Billet*	Dorcheſter to Wareha
George Goulding, Eſq.	*Bridport*	
William Grant, Eſq.	*Motcombe*	Shafteſbury to Mere
Edward Greathed, Eſq.	*Uddens Houſe*	Cranborne to Poole
Rev. Hugh Grove	*Melbury Abbas*	Shafteſbury to Blandf
R. E. D. Groſvenor, Eſq.	*Charborough Houſe*	Winborne to Bere Re
Joſeph Gundry, Eſq.	*Bridport*	
Samuel Gundry, Eſq.	*Ditto*	

Names.	*Places of Abode.*	*On what Road.*	*Page*
I			
hen Iſle, Eſq.	*Upper Cerne*	Sherborne to Weymouth	94
K			
Henry King, B. A.	*Weſt Hall*	Sherborne to Weymouth	94
L			
rt Lambert, Eſq.	*Dorcheſter*		
E. Lovell, L. L. D.	*Wells, Somerſet*	Archdeacon of Bath	
M			
mas Meggs, Eſq.	*Piddle Hinton*	Cerne Abbas to Blandford	
. Michel, Eſq.	*Dewliſh*	Dorcheſter to ditto	92
O			
nd Ogden, Eſq.	*Caſtle Hill*	near Shafteſbury	
P			
Geo. Pickard, LL. B.	*Warmwell*	Dorcheſter to Wareham	97
am Moreton Pitt, Eſq. F. P.	*Encombe*	near Corfe Caſtle	92
rd M. Pleydell, Eſq.	*Milborn Houſe*	Dorcheſter to Blandford	92
. Portman, Eſq.	*Bryanſton Houſe*	near Blandford	92
Purling, Eſq.	*Weymouth*		
Charles Phillips	*Three Swans Inn*	Shafteſbury	
Mr. A. C. Price.	*Broadwinſor*	Beamiſter to Axminſter	
R			
Charles Ruſſell	*Gauntz Houſe*	Cranborne to Poole	99
John Richards	*Longbredy*	Bridport to Dorcheſter	92
S			
nce Edw. Saint Lo	*Little Funtmill*	Sturminſter to Blandford	101
Seymer, Eſq.	*Hanford*	Ditto	

Names.	*Places of Abode.*	*On what Road.*
Rev. H. Sherive, L. L. D.	*Hyde*	Bridport to Dorcheſter
George Snow, Eſq.	*Langton*	Blandford to Winborne
G. P. Southcote, Eſq.	*Hinton St. Mary*	near Sturminſter
Francis Steward, Eſq.	*Weymouth*	
Charles Sturt, Eſq. M. P.	*Critchill Houſe*	Cranborne to Poole
T		
Samuel Taunton, Eſq.	*Charmouth*	Axminſter to Bridport
Thomas Taunton, Eſq.	*Wrackleford*	Crewkerne to Dorcheſter
Rev. N. Templeman, A. M.	*Dorcheſter*	
Rev. Mr. Templeman	*Long Bredy*	Bridport to Dorcheſter
Richard Travis, Eſq.	*Up Loders*	Ditto
William Trenchard, Eſq.	*Woolveton Houſe*	Ditto
Richard Tolman, Eſq.	*Cranborne*	
W		
John Wallis, Eſq.	*Dorcheſter*	Clerk of the Peace
Thomas Weld, Eſq.	*Lulworth Caſtle*	Corfe Caſtle to Weymo
F. T. Wentworth, Eſq.	*Henbury Houſe*	Blandford to Winborn
Ralph Willett, Eſq.	*Merley Houſe*	Winborne to Poole
Edward Williams, Eſq.	*Herringſtone Houſe*	Dorcheſter to Weymou

A New Map of SOMERSETSHIRE, by Willm Tunnicliff, Land Surveyor 1791.

PART OF WALES

BRISTOL CHANNEL

THE HOLMES

BRIDGWATER BAY

PART OF GLOUCESTERSHIRE

PART OF DORSETSHIRE

PART OF WILTSHIRE

EXPLANATION

Market Towns

Villages

Gentlemens Seats

Turnpike Roads

Bounds of the County

Ditto of the Hundreds

Parks

HUNDREDS

1. Hartcliff & Bedminster
2. Bathforum
3.3. Hampton & Claverton Liberty
4. Charterhouse Liberty
5.5. Chewton
6. Chew
7.7. Brent with Wrington
8.8. Witham Friary & Green Ore
9. Wells Forum
10. Whistone
11. Mells with Leigh Liberty
12.12. Horethorn
13. Bempstone
14. Huntspill & Purton
15.15.15.15. Whitley
16.16.16. Piney
17.17. Somerton
18. Martock
19.19. Tintinhull
20.20. Hounsborough
21. Crewkerne
22. South Petherton
23.23.23. Kingsbury East
24.24.24. Bulstone
25.25. Andersfield
26.26. Taunton D
27.27. Kingsbury
28. Milverton
29.29. Williton

Scale of Miles. 1 2 3 4 5 6 7 8 9 10

| | | |

AN

INDEX TABLE

OF THE

DISTANCES FROM TOWN TO TOWN,

One and all from each Other,

IN THE COUNTY OF

SOMERSET,

AND ADDITIONALLY EXTENDED TO

Oxford, Portsmouth, Southampton, Plymouth, Weymouth, Falmouth, and LONDON.

ead.																	
ensford.																	
6	Petherton, South.																
4	18	Shepton Mallet.															
7	11	13	Somerton.														
7	17	33	17	Taunton.													
2	24	40	27	7	Wellington.												
5	24	6	13	32	39	Wells.											
6	24	12	16	36	42	17	Wincanton.										
0	28	44	31	11	6	37	46	Wivelifcombe.									
4	9	16	9	26	33	22	15	37	Yeovil.								
0	42	20	33	46	53	21	32	51	45	Briſtol.							
2	107	85	95	110	117	81	96	118	105	66	*Oxford.*						
6	96	87	93	110	117	94	79	121	87	102	79	*Portſmouth.*					
3	69	68	72	87	96	73	50	98	60	79	68	21	*Southampton.*				
1	33	41	42	47	43	56	36	58	32	75	103	81	60	*Weymouth.*			
6	84	112	91	74	67	103	106	70	91	122	189	176	155	96	*Plymouth.*		
5	133	161	140	123	116	152	155	119	140	171	238	225	204	145	55	*Falmouth.*	
8	132	117	123	143	150	122	108	154	123	115	54	72	76	128	216	268	LONDON.

his County are held as follows:

he Firſt Week after the Tranſlation of Thomas a Becket, or July 7, at Bridgewater.
nd the Firſt Week after Michaelmas-Day, at Taunton.

A

SURVEY

OF THE

COUNTY

OF

SOMERSET.

THE

DIRECTION and SURVEY of the GREAT ROAD

FROM

BATH TO SHERBORNE,

THROUGH

SHEPTON MALLETT, AND BY ANSFORD INN.

THIRTY-SEVEN MILES.

AT four miles from *Bath*, on the left, near one mile diſtance, is *Combhay*, the ſeat of *John Smith*, Eſq.; at five miles enter *Dunkerton*; at ſix miles, on the right, near half a mile diſtance, is *Camerton Houſe*, the ſeat of *James Stephens*, Eſq.; oppoſite, on the left, near half a mile diſtance, is *Woodborough*, the ſeat of the late *Richard Lanſdown*, Eſq.; at ſeven miles enter *Radſtock*; at ten miles, on the right, near one mile diſtance, is *Midſummer Norton*, the ſeats of *William Kelſtone*, Eſq. and —— *Savage*, Eſq.; at eleven miles, on the left, near one mile diſtance, is *Charlton*, the ſeat of *Thomas*

Samuel Jolliffe, Eſq.; half a mile farther, on the left, near half a mile diſtance, is *Stratton Houſe*, the ſeat of *Charles Knatchbull*, Eſq.; at twelve miles enter *Stratton*; on the right, is *Downſide Houſe*, the ſeat of *Captain Fookes*; at thirteen miles, on the left, near one mile diſtance, is *Stoke Folly*, the ſeat of *John Hody Chicheſter*, Eſq.; half a mile farther enter *Nettlebridge*; at fourteen miles enter *Aſhwick*; on the left is *Aſhwick Grove*, the ſeat of *John Billingſley*, Eſq.; at ſixteen miles enter *Doulting*; turn here to the left; and at ſeventeen miles enter *Shepton Mallett*.

At one mile from this town is *Cannards Grave*; on the right is a noted inn of that name; at three miles, on the left, near one mile diſtance, is *Evercreech*, the ſeat of *John Rodbard*, Eſq.; at four miles and a half, on the right, near one mile diſtance, is *Ditcheat*, the ſeats of *Hill Daw*, Eſq. and the Rev. Mr. *Leir*; at ſeven miles and a half enter *Anſford*; on the right is *Anſford Inn*, a large houſe of that name; a little farther, on the right, is the ſeat of *James Clarke*, Eſq.; turn here to the left, leaving *Caſtle Cary* half a mile to the right; at nine miles, on the left, is *Hadſpen Houſe*, the ſeat of *Henry Hobhouſe*, Eſq.; at eleven miles, through the turnpike gate, turn to the right; at twelve miles, on the right, near a quarter of a mile diſtance, is *Yarlington Lodge*, the ſeat of *John Rogers*, Eſq.; at fourteen miles, on the right, near one mile diſtance, is *Cadbury Houſe*, the ſeat of *Francis Newman*, Eſq.; turn here to the left; at ſeventeen miles, on the right, near one mile diſtance, is *Corton Denham*, the ſeat of the Rev. *John Wyndham*,

Wyndham, L. L. D.; at eighteen miles and a half is the **boundary of this County** (on this road); and at twenty miles enter *Sherborne*.

☞ *This Road is continued on to* DORCHESTER *and* WEYMOUTH, *see Page* 94, *or to* BLANDFORD, WINBORNE, *and* POOLE, *see Page* 101.

FROM

WELLINGTON TO BRISTOL,

THROUGH

TAUNTON AND BRIDGEWATER.

FIFTY-TWO MILES.

AT half a mile from *Wellington* enter *Chilson*; at three miles, on the left, is *Heatherton*, the seat of Sir *Thomas Gunston*, Knt.; at four miles enter *Ramwell*; at five miles enter *Bishop's Hull*; and at seven miles enter *Taunton*.

At two miles from this town enter *Cole Bridge*; a little farther, on the left, near two miles distance, is *Hestercombe*, the seat of *Copleston Warre Bampfylde*, Esq.; at three miles, on the left, near half a mile distance, is *West Monkton*, the seats of *Matthew Brickdale*, Esq. and the Rev. *George Crossman*, L. L. D.; at four miles, on the left, is *Walford House*, the seat of *Henry William Sandford*, Esq.; at nine miles enter *North Petherton*; and at twelve miles enter *Bridgwater*.

At

At two miles and a half from this town turn to the left; at four miles, on the right, near half a mile diſtance, is *Puriton*, the ſeat of *John Tucker*, Eſq.; at five miles, on the right, is *Huntſhill Houſe*, the ſeat of *Thomas Greenwood*, Eſq.; oppoſite, on the left, is the ſeat of *Thomas Jefferies*, Eſq.; at ſix miles enter *Huntſpill*; on the left is the ſeat of *George Saunders*, Eſq.; at ſeven miles enter *High Bridge*; at ten miles enter *Caſtle Brent*; on the right, near half a mile diſtance, is *Somerſet Farm*, the ſeat of *Gabriel Stone*, Eſq.; oppoſite, on the left, near half a mile diſtance, is the ſeat of the Rev. *Thomas Gould*, B. D.; at thirteen miles, on the right, is *Eaſt Brent*, the ſeat of *George Stonehouſe*, Eſq.; and at ſixteen miles enter *Croſs*.

At one mile from this place, on the left, near one mile diſtance, is *Winſcombe*, the ſeat of *Francis Edwards Whalley*, Eſq.; at two miles, on the right, is *Sidcott*, the ſeat of *Thomas Power*, Eſq.; at five miles enter *Churchill*; turn here to the right; at ſix miles, on the right, near half a mile diſtance, is *Langford Court*, the ſeat of *Thomas Whalley*, Eſq.; at nine miles, on the right, near half a mile diſtance, is *Butcomb Court*, the ſeat of *John Savery*, Eſq.; at twelve miles, on the right, is *Barrow Court*, the ſeat of *Thomas Andrews*, Eſq.; at fifteen miles, on the left, near one mile diſtance, is *Aſhton Court*, the ſeat of Sir JOHN HUGH SMITH, Bart.; and at ſeventeen miles enter *Briſtol*.

N. B. *The Traveller, from* BRISTOL *to* BRIDGWATER, *pays for* 36 *Miles, when the Diſtance is only* 33!

FROM

FROM

DULVERTON to TAUNTON.

TWENTY-FOUR MILES.

AT one mile from *Dulverton*, on the right, near half a mile diſtance, is *Pixton*, a ſeat of Sir THOMAS DYKE ACLAND, Bart.; at two miles enter *Heal Bridge*; on the left, near half a mile diſtance, is *Barren Down*, the ſeat of *Stuckley Lucas*, Eſq.; at four miles enter *Silkgate*; at eight miles enter *Chipſtable*; and at twelve miles enter *Wiveliſcombe*.

At three miles and a half from this town enter *Milverton*; at ſix miles enter *Heathfield*; at nine miles enter *Norton Fitzwarren*; at ten miles enter *Langford Bridge*; turn here to the right; at eleven miles, on the left, is *Staplegrove*, the ſeat of *James Cole*, Eſq.; and at twelve miles enter *Taunton*.

☞ *This Road is continued on to* BRISTOL, BATH, *or* WEYMOUTH, *ſee Pages* 121, 127.

FROM

PORLOCK TO FROME,

THROUGH

DUNSTER, WATCHET, NETHER STOWEY, BRIDGWATER, GLASTONBURY, AND SHEPTON MALLETT.

SEVENTY-ONE MILES.

AT mile from *Porlock* enter *Allerford;* at two miles enter *Holnicote;* on the right is *Holnicote Houſe*, the ſeat of Sir THOMAS DYKE ACLAND, Bart.; at three miles enter *Lynch;* at four miles enter *Bratton;* at ſeven miles enter *Allcomb;* and at ten miles enter *Dunſter.*

On the right of *Dunſter* is *Dunſter Caſtle*, the ſeat of *John Fownes Luttrell*, Eſq.; at two miles enter *Carhampton;* at four miles enter *Bilbrook;* at five miles enter *St. Decuman's;* at ſix miles enter *Watchet;* at ſeven miles enter *Dineford;* at eight miles, on the right, is *St. Audre*, the ſeat of *Robert Everard Balch*, Eſq.; at nine miles enter *Weſt Quantockſhead;* on the left, near half a mile diſtance, is an old family ſeat, belonging to *John Fownes Luttrell*, Eſq.; at ten miles enter *Pulſham;* on the right is *Klive Court*, the ſeat of *John Sweeting*, Eſq.; at eleven miles enter *Holford;* on the right, near one mile diſtance, is *Alfoxton*, the ſeat of the Rev. *Lawrence St. Albyn;* at thirteen miles enter

enter *Doddington*; on the left is *Woodland*, the ſeat of *John Day*, Eſq.; and at fifteen miles enter *Nether Stowey*.

At one mile from this town enter *Kinthorn*; at two miles enter *Padnoller*; at three miles enter *Aſhford*; at four miles, on the left, is *Brymore Houſe*, the ſeat of Sir PHILIP HALES, Bart.; at five miles enter *Cannington*; at ſix miles is *Sandford Farm*; and at nine miles enter *Bridgwater*.

At two miles and a half from this town turn to the right; at eight miles, on the left, near one mile diſtance, is *Shapwick Houſe*, the ſeat of *George Templar*, Eſq.; at nine miles enter *Aſhcott*; at ten miles, on the right, is *Piper's Inn*, a large houſe; turn here to the left; at eleven miles enter *Walton*; at twelve miles, on the left, near one mile diſtance, is *Sharpham Park*, the ſeat of *William Gould*, Eſq.; at thirteen miles enter *Street*; at fourteen miles enter *Wearyall Hill*; and at fifteen miles enter *Glaſtonbury*.

At four miles from this town enter *Weſt Pennard*; at ſeven miles enter *Pilton*; on the left, near one mile diſtance, is *Weſtholme*, the ſeat of *Partridge Smith*, Eſq.; and at ten miles enter *Shepton Mallett*.

At one mile from this town, on the right, is *Charlton*, the ſeat of *Levi Ames*, Eſq.; at two miles enter *Doulting*; at three miles is *Longcroſs Bottom*; here turn to the right; at four miles is *Tattle Houſe*; at ſix miles enter *Little Elm*; at ten miles enter *Whatley*; on the left is the ſeat of the Rev. Dr. *Biſhop*; at eleven miles enter *Eggford*; and at twelve miles enter *Frome*.

☞ *This Road is continued to* DEVIZES *and* SALISBURY, *ſee Pages* 61, 62.

FROM

FROM

MINEHEAD TO CHARD,

THROUGH

DUNSTER AND TAUNTON.

FORTY MILES.

AT one mile from *Minehead* enter *Allcomb;* half a mile farther, on the right, near half a mile diſtance, is *Helicombe*, the ſeat of the Rev. *Robert Leigh;* and at two miles enter *Dunſter.*

At one mile from this town, on the right, is *Dunſter Caſtle*, the ſeat of *John Fownes Luttrell*, Eſq.; at two miles enter *Carhampton;* at five miles enter *Nettlecombe;* on the right, near one mile diſtance, is the ſeat of Sir JOHN TREVELYAN, Bart.; at eight miles enter *Monkſilver;* at ten miles, on the left, is *Hartrow*, the ſeat of the Rev. *Bickam Eſcott;* at eleven miles enter *Lydeard St. Lawrence;* at thirteen miles, on the left, near two miles diſtance, is *Weſt Bagborough*, the ſeat of *Alexander Popham*, Eſq.; at fourteen miles, on the left, is *Combſtory*, the ſeat of the late *John Frauncis Gwynn*, Eſq.; at fifteen miles, on the right, is *Hill Houſe*, the ſeat of *John Lethbridge*, Eſq.; a little farther enter *Biſhops Lydeard;* at nineteen miles enter *Langford Bridge;* at twenty miles, on the left, is *Staplegrove*, the ſeat of *James Coles*, Eſq.; and at twenty-one miles enter *Taunton.*

At

At three miles from this town, on the left, near one mile diſtance, is *Henlade*, the ſeat of *Robert Proctor Anderdon*, Eſq.; at ſeven miles enter *Orchard Portman*; on the right is the ſeat of *Henry William Portman*, Eſq.; at eight miles enter *Staple Fitzpaine*; at nine miles enter *Curland*; at fourteen miles enter *Combe Saint Nicholas*; and at ſixteen miles enter *Chard*.

FROM

TAUNTON TO SHERBORNE,

THROUGH

ILMINSTER, CREWKERNE, AND YEOVIL.

THIRTY-FIVE MILES.

AT three miles from *Taunton*, on the right, near half a mile diſtance, is *Henlade*, the ſeat of *Robert Proctor Anderdon*, Eſq.; at ſix miles enter *Hatch Beauchamp*; on the left, near half a mile diſtance, is *Hatch Court*, the ſeat of *John Collins*, Eſq.; at ſeven miles enter the Foreſt of *Neroach*; at eight miles and a half enter *Aſhill*; on the left is the ſeat of the Rev. *Thomas Alford*; at ten miles, on the left, is *Jordans*, the ſeat of the Rev. *William Speke*; half a mile farther turn to the left; and at twelve miles enter *Ilminſter*.

At one mile and a half from this town enter *Kingſton*; on the right, near one mile diſtance, is *Dowliſh Wake*,

Wake, where are the ſeats of *John Hanning*, Eſq. and *Samuel Alford Harbour*, Eſq.; at four miles, on the left, near one mile and a half diſtance, is *Hinton St. George*, the ſeat of the Right Hon. Earl POULETT; at ſix miles turn to the left; and at eight miles enter *Crewkerne*.—(*For a Road from this place to* WEYMOUTH, *ſee Page* 96.

At two miles from this town enter *Haſleborough*; on the right is the ſeat of *William Hoſkins*, Eſq.; on the right of this village, near one mile diſtance, is *North Perrott*, the ſeat of *Thomas Hoſkins*, Eſq.; at four miles enter *Eaſt Chinnock*; at five miles turn to the right; at ſix miles, on the right, near one mile and a half diſtance, is *Eaſt Coker*, the ſeat of *William Helyar*, Eſq.; at ſeven miles, on the left, near one mile diſtance, is *Brympton*, the ſeat of the Right Hon. the Earl of WESTMORELAND; and at nine miles enter *Yeovil*.

At one mile from this town, on the right, is *Newton*, the ſeat of *Wyndham Harbin*, Eſq.; here croſs the river *Yeo*, **the boundary of this County**; at two miles enter *Babylon Hill*; at three miles, on the left, near one mile diſtance, is *Compton Houſe*, the ſeat of *Robert Goodden*, Eſq.; and at ſix miles enter *Sherborne*.

☞ *This Road is continued to* SALISBUSY, SHAFTESBURY, BLANDFORD, *and* WEYMOUTH, *ſee Pages* 60, 93, 94.

FROM

FROM

TAUNTON TO BRUTON,

THROUGH

LANGPORT, SOMERTON, AND CASTLE-CARY.

THIRTY MILES.

AT two miles from *Taunton* enter *Cole Bridge;* at three miles enter *Thornfalcon;* on the right, near half a mile diſtance, is *Henlade*, the ſeat of *Robert Proctor Anderdon*, Eſq.; at four miles turn to the left; at ſeven miles enter *Wrantage;* on the right, near one mile diſtance, is *Hatch Court*, the ſeat of *John Collins*, Eſq.; at eight miles is *Rock Houſe;* on the left is *Burton Pynſent*, the ſeat of the Right Hon. the Counteſs Dowager of CHATHAM; at ten miles enter *Curry Rivell;* on the left is the reſidence of *Samuel Farr*, Eſq.; at eleven miles, on the left, near half a mile diſtance, is *Hele Houſe*, the ſeat of the Rev. *Samuel Alford;* and at twelve miles enter *Langport*.

At two miles from this town enter *Pitney;* and at five miles enter *Somerton*.

At half a mile from this town, on the right, near half a mile diſtance, is *Somerton Early*, the ſeat of *William Howe*, Eſq.; at one mile, on the right, near one mile diſtance, is *Charlton Mackerell*, the ſeat of *John Pyne*, Eſq.; at three miles, on the left, near half a mile diſtance, is *Kingweſton Houſe*, the ſeat of *William Dickin-*

ſon, Eſq.; a little farther, on the right, is *Kingweſton Inn*, a large houſe; at four miles enter *Kenton Mandeville*; at ſeven miles enter *Eaſt Lydford*; at eight miles enter *Alford*; at nine miles enter *Clanville*; and at ten miles enter *Caſtle Cary*.

At one mile from this town enter *Cole*; at two miles enter *Pitcombe*; half a mile farther, on the right, near one mile diſtance, is *Redlynch*, the ſeat of the Right Hon. the Earl of ILCHESTER; and at three miles enter *Bruton*.

☞ *This Road is continued to* DEPTFORD INN, AMESBURY, *and* ANDOVER, *ſee Page* 66.

FROM

SHERBORNE TO BRISTOL,

THROUGH

WINCANTON, MAIDEN BRADLEY, FROME AND BATH.

FIFTY MILES.

AT two miles from *Sherborne* enter this County; at five miles enter *Charlton Horethorne*; at eight miles, on the left, near one mile diſtance, is *Maperton*, the ſeat of *William Smith*, Eſq.; at eight miles enter *North Cheriton*; and at ten miles enter *Wincanton*.

At one mile from this town enter *Bayford*; at four miles enter *Zeal's Green*; at ſix miles, on the left, is *Stourhead*

Stourhead, the ſeat of *Henry Colt Hoare*, Eſq.; at ten miles enter *Maiden Bradley*; on the right is *Bradley Houſe*, the ſeat of his Grace the Duke of SOMERSET; at fourteen miles enter *Weſt Woodlands*; on the right, near two miles diſtance, is *Longleat*, the ſeat of the Right Hon. the Marquis of BATH; and at ſixteen miles enter *Frome*.

At one mile from this town, on the right, is *North Hill*, the ſeat of *Thomas Bradbury Winter*, Eſq.; a little farther, on the left, is *Frome Fields*, the ſeat of *Peter Stevens*, Eſq.; at two miles enter *Oldford*; at three miles enter *Beckington*; on the right, near one mile and a half diſtance, is *Standerwick Court*, the ſeat of *Harry Edgell*, Eſq.; at four miles enter *Woolverton*; at ſix miles enter *Norton St. Philips*; at eight miles enter *Charterhouſe Hinton*; at nine miles enter *Midford*; half a mile farther, on the right, is *Midford Caſtle*, the ſeat of ——— *Pew*, Eſq.; at ten miles turn to the right; and at twelve miles enter the city of *Bath*.

At one mile from this city enter *Twiverton*; at two miles and a half enter *Newton*; on the left, near one mile diſtance, is *Newton Park*, the ſeat of *William Gore Langton*, Eſq. at four miles, on the right, near half a mile diſtance, is *Kelweſton Houſe*, the ſeat of Lady HAWKINS; at ſix miles enter *Saltford*; at ſeven miles enter *Keynſham*; at nine miles enter *Briſlington*; on the left is the ſeat of *John Ireland*, Eſq.; at ten miles, on the left, is *Arno's Vale*, the ſeat of ——— *Cave*, Eſq.; and at twelve miles enter *Briſtol*.

FROM

CHARD TO SHEPTON MALLETT,

THROUGH

ILMINSTER, LANGPORT, AND SOMERTON.

THIRTY-THREE MILES.

AT four miles from *Chard* enter *Sea;* half a mile farther, on the right, near one mile diſtance, is *Eaſt Dowliſh*, where are the ſeats of *John Hanning*, Eſq. and *Samuel Alford Harbour*, Eſq.; and at five miles enter *Ilminſter.*

At one mile from this town, on the right, near half a mile diſtance, is *Dillington*, the reſidence of *Maurice Lloyd*, Eſq.; at two miles and a half enter *Puckington;* at five miles enter *Hambridge;* on the left, near half a mile diſtance, is *Earnſhill*, the ſeat of Mrs. *Combe;* at ſeven miles enter *Curry Rivell;* on the left is the ſeat of *Samuel Farr*, Eſq.; at eight miles, on the left, near half a mile diſtance, is *Hele Houſe*, the ſeat of the Rev. *Samuel Alford;* and at nine miles enter *Langport.*

At two miles from this town enter *Pitney;* and at five miles enter *Somerton.*

At half a mile from this town, on the right, near half a mile diſtance, is *Somerton Early*, the ſeat of *William Howe*, Eſq.; at one mile, on the right, near one mile diſtance, is *Charlton Mackerell*, the ſeat of *John Pyne*, Eſq.; at three miles, on the left, near half a mile diſtance, is *Kingweſton Houſe*, the ſeat of *William Dickinſon*, Eſq.; a little farther is a large houſe, called *Kingweſton*

weſton Inn; at four miles enter *Kenton Mandeville;* at five miles turn to the left; at ſix miles enter *Eaſt Lydford;* half a mile farther enter *Weſt Lydford;* on the left, near half a mile diſtance, is *Lydford Houſe,* the ſeat of *Samuel Taunton,* Eſq.; at eight miles, on the right, near one mile and a half diſtance, is *Ditchett,* the ſeats of the Rev. *Thomas Leir,* and *Hill Dawe,* Eſq.; at ten miles, on the left, near half a mile diſtance, is *Pylle,* a ſeat of *Henry William Portman,* Eſq.; at twelve miles is *Cannard's Grave Inn,* a large houſe ſo called; and at thirteen miles enter *Shepton Mallett.*

☞ *This Road is continued to* BRISTOL, BATH, *or* FROME, *ſee Pages* 119, 124, 131.

FROM

ILMINSTER TO FROME,

THROUGH

YEOVIL, CASTLE CARY, AND BRUTON.

FORTY-THREE MILES.

AT two miles from *Ilminſter* enter *Whitelackington;* at four miles enter *Sevington St. Mary's;* at five miles enter *Sevington St. Michael;* on the right, near two miles diſtance, is *Hinton St. George,* the ſeat of the Right Hon. Earl POWLETT; at ſeven miles enter *Watergore;* at eight miles enter *South Petherton Bridge;* on the right is the ſeat of *John Prouſe,* Eſq.; half a mile farther enter *Stoke under Hamden;* at nine miles enter

Eaſt Stoke; at ten miles enter *Montacute;* on the left is *Montacute Houſe,* the ſeat of *Edward Phelips,* Eſq.; at eleven miles enter *Odcombe;* at thirteen miles enter *Preſton;* and at fourteen miles enter *Yeovil.*

At three miles from this town enter *Mudford;* on the right, near one mile diſtance, is *Trent,* the ſeat of the Rev. *George Beaver;* at five miles enter *Marſton Magna;* on the left is the ſeat of the Rev. *John Williams;* at ſeven miles enter *Queen Camel;* on the right is the ſeat of the Rev. *Thomas Horner Pearſon;* at nine miles enter *Sparkford;* at eleven miles, on the right, near one mile diſtance, is *Cadbury Houſe,* the ſeat of *Francis Newman,* Eſq.; at thirteen miles enter *Galhampton,* and at fourteen miles enter *Caſtle Cary.*

At one mile from this town, on the right, near half a mile diſtance, is *Hadſpen Houſe,* the ſeat of *Henry Hobhouſe,* Eſq.; at two miles enter *Pitcombe;* half a mile farther, on the right, near one mile diſtance, is *Redlynch,* the ſeat of the Right Hon. the Earl of ILCHESTER; and at three miles enter *Bruton.*

At two miles from this town, on the left, near one mile diſtance, is *Spargrove,* the ſeat of *Thomas Coward,* Eſq.; at five miles, on the left, near two miles diſtance, is *South Hill,* the ſeat of *John Strode,* Eſq.; at ſix miles enter *Leighton;* at ten miles, on the right, near one mile diſtance, is *Marſton Houſe,* the ſeat of the Right Hon. the Earl of CORK and ORRERY; and at twelve miles enter *Frome.*

☞ *This Road is continued to* TROWBRIDGE, DEVIZES, SWINDON, MARLBOROUGH, ANDOVER, *and* SALISBURY, *Pages* 61, 62, 63.

FRO

FROM

TAUNTON TO BATH,

THROUGH

GLASTONBURY AND WELLS.

FORTY-SEVEN MILES.

AT one mile from *Taunton* enter *Maiden Brook*; at three miles enter *Walford*; on the left, near two miles diſtance, is *Heſtercombe*, the ſeat of *Copleſton Warre Bampfylde*, Eſq.; at four miles, on the left, is *Weſt Monckton*, where are the ſeats of the Rev. Dr. *Croſſman*, and *Matthew Brickdale*, Eſq.; a little farther turn to the right; at ſix miles enter *Durſtan*; at ſeven miles enter *Weſt Lyng*; at eight miles enter *Eaſt Lyng*; at ten miles enter *Athelny*; at eleven miles croſs the river *Parret*; at thirteen miles enter *Middlezoy*; at ſixteen miles croſs *King's Sedgmoor*; at ſeventeen miles enter *Greinton*; at eighteen miles enter *Pedwell*; at nineteen miles is *Piper's Inn*, a large houſe ſo called; here enter the *Bridgwater* great road; at twenty miles enter *Walton*; on the left, near one mile diſtance, is *Sharpham Park*, the ſeat of *William Gould*, Eſq.; at twenty-one miles enter *Street*; on the right, near two miles diſtance, is *Butleigh Houſe*, the ſeat of the Right Hon. JAMES GRENVILLE; at twenty-

two miles enter *Weary Hill*; and at twenty-three miles enter *Glaſtonbury*.

☞ *The above Road from* TAUNTON *to* GLASTONBURY, *is five Miles nearer than through* BRIDGWATER, *which leaves that Town a conſiderable deal to the left!*

At one mile from *Glaſtonbury* enter *Chalice-Hill*; a little farther enter *Eaſt Sedgmoor*; at two miles enter *Polſham*; at four miles enter *Coxley*; and at five miles enter *Wells*.

At four miles from this city enter *Emborow*; at five miles is a large houſe, called *Old Down Inn*; at eight miles enter *Stratton*; at nine miles enter *Chilcompton*; on the left are the ſeats of *James Tooker*, Eſq. and *Richard Pagett*, Eſq.; oppoſite, on the right, near one mile diſtance, is *Stratton Houſe*, the ſeat of *Charles Knatchbull*, Eſq.; a little farther turn to the left, and again to the right; at ten miles, on the left, is *Norton Down*, the ſeat of *Henry Vagg*, Gent.; oppoſite, on the right, near one mile diſtance, is *Charlton Houſe*, the ſeat of *Thomas Samuel Jolliffe*, Eſq.; at twelve miles, on the left, near one mile diſtance, is *Midſummer Norton*, where are the ſeats of ——— *Savage*, Eſq. and *William Kelſton*, Eſq.; at thirteen miles enter *Radſtock*; at fourteen miles, on the right, near half a mile diſtance, is *Woodborough*, the ſeat of the late *Richard Landſdown*, Eſq.; oppoſite, on the left, near half a mile diſtance, is *Camerton Houſe*, the ſeat of *James Stephens*, Eſq.; at fifteen miles enter *Dunkerton*; at ſixteen miles, on the right, near one mile diſtance, is *Combhay*, the ſeat of *John Smith*, Eſq.; and at nineteen miles enter *Bath*.

FROM

FROM

BRISTOL to SHEPTON MALLETT:

TWENTY MILES.

AT one mile from *Briſtol* enter *Totterdown*; at two miles enter *Knowl*; at three miles enter *Whitchurch*; at ſix miles enter *Pensford*; at eight miles enter *Chelwood*; on the right is the ſeat of *George Adams*, Eſq.; at nine miles enter *Clutton*; at ten miles enter *Temple Cloud*; at eleven miles enter *Farrington Gurney*; at twelve miles enter *Stoneaſton*; on the left is the ſeat of *Henry Hippeſley Coxe*, Eſq.; at fourteen miles is *Old Down Inn*, a large houſe ſo called; at fifteen miles enter *Binegar*; at ſixteen miles, on the left, near one mile diſtance, is *Aſhwick Grove*, the ſeat of *John Billingſley*, Eſq.; at ſeventeen miles enter *Little London*; and at twenty miles enter *Shepton Mallett*.

☞ *This Road is continued to* SHERBORNE *and* WEYMOUTH, *ſee Page* 191, *and to* CHARD, *Page* 132; *alſo to* BRIDGWATER *and* PORLOCK, *Page* 124.

A TRA-

A TRAVELLING INDEX

OF THE GREAT

ROADS IN *SOMERSETSHIRE*

ABRIDGED FROM THE FOREGOING

DESCRIPTION AND SURVEY,

Wherein are included the STAGES, the INNS, and FAIRS, that are on the different ROADS in this COUNTY.

N. B. The first and last Columns contain the Names of Gentlemen's Seats on the left and right Hand; and opposite, the Names and Places passed through in the middle Column; and the Figures that follow shew the Distances from Place to Place, Town to Town, and Stages.

BATH TO SHEPTON MALLETT AND SHERBORNE

Left Hand the Road.	BATH to		*Right Hand the Road.*
Combhay, John Smith Esq.	— — — —	4	
To Wellow—*Fairs*, May 20, and Oct. 17	Dunkerton	1	
Woodborough, Richard Lansdown, Esq.	— — — —	1	Camerton House, Jas. Stephens, Esq.
	Radstock	1	
	— — — —	3	Midsummer Norton, Wm. Kelston, Esq. & —— Savage, Esq.
Charlton House, Thomas Samuel Jolliffe, Esq.	— — — —	1	
Stratton House, Charles Knatchbull, Esq.	Stratton	1	Downside House, Ca... Fookes
Stoke Folly, John Hody Chichester, Esq.	Nettlebridge	1	
Athwick Grove, John Billingsley, Esq.	Ashwick	1	

Left Hand the Road.				*Right Hand the Road.*
	Doulting	2		
Fair—Auguſt 8	SHEPTON MALLET	1	17	*Inns*—The Bell, & George
	Cannards Grave	1		
Overeech, J. Rodbard, Eſq.	— — — —	2		
	— — — —	2		Ditchet, Hill Dawe, Eſq. and the Rev. Mr. Leir
	Anſford	2		To Caſtle Cary—*Fairs*, Midlent Tueſd. May 1, and Whit Tueſday
	Anſford Inn	1	8	James Clarke, Eſq.
Cadſpen Houſe, Henry Hobhouſe, Eſq.	— — — —	1		
	— — — —	3		Yarlington Lodge, John Rogers, Eſq. To Yarlington—*Fair*, Auguſt 26
	— — — —	2		Cadbury Houſe, Francis Newman, Eſq.
	— — — —	3		Corton Denham, Rev. John Wyndham
	Enter Dorſet	1		
Fair—June 1, July 18 and 26, and Oct. 17	SHERBORNE	2	12	*Inns*—Antelope, & Globe

WELLINGTON to TAUNTON, BRIDGWATER, AND BRISTOL.

Left Hand the Road.				*Right Hand the Road.*
Fairs—April 21, & June 2	WELLINGTON to			
	Chilſon	1		
Heatherton, Sir Thomas Gunſton	— — — —	2		To Weſt Buckland—*Fair* Oct. 10
	Ramwell	1		
	Biſhop's Hull	1		
Fairs—June 17, and July 7, 8, 9	TAUNTON	2	7	*Inns*—Caſtle, London In and White Hart
	Cole Bridge	2		To Ruiſhton—*Fair*, Wh Monday
Weſt Monkton, M. Brickdale, Eſq. and the Rev. Dr. Croſſman	— — — —	1		
Walford, H. W. Sandford, Eſq.	— — — —	1		
	North Petherton	5		*Fair*—May 1
Fairs—Second Thurſd. in Lent, June 24, Oct. 2, 3, and Dec. 28	BRIDGWATER	3	12	*Inns*—George, King's Head, and Swan
	— — — —	4		Puriton, John Tucker, Eſq.
Thomas Jefferies, Eſq. *Fair*—June 29	Huntſpill	1		Huntſpill Houſe, Thom Greenwood, Eſq.
To Burnham—*Fair*, Trinity Monday	High Bridge	2		
To South Brent—*Fair*, Oct. 10	— — — —	1		To Mark—*Fairs*, June Sept. 15
To Eaſt Brent——*Fair*, Auguſt 26	— — — —	1		
To Bleydon—*Fair*, firſt Friday in Auguſt	Caſtle Brent	1		To Wedmore—*Fair*, Auguſt 2
Rev. Thomas Gould, B.D.				Somerſet Farm, Gabri Stone, Eſq.
	Croſs	6	16	Soloman Trew
Winſcomb, F. E. Whalley, Eſq.	— — — —	1		To Axbridge—*Fairs*, Fe 3, and March 25 To Cheddar—*Fairs*, Ma 4, and Oct. 29

Left Hand the Road.				*Right Hand the Road.*
To Banwell—*Fairs*, Jan. 18, and July 18	— — — —	1		Sidcott, Tho. Power, Esq.
	Churchill	3		
To Congersbury——*Fair*, Sept. 14	— — — —	1		Langford Court, Thomas Whalley, Esq.
	— — — —	1		To Ubley—*Fair*, Oct. 4
To Backwell—*Fair*, Sept. 21	— — — —	2		Butcombe Court, John Savery, Esq.
To Dundry—*Fair*, Sept. 12	— — — —	3		Barrow Court, Thomas Andrews, Esq.
Ashton Court, Sir John H. Smith, Bart.	— — — —	3		
	Bedminster	1		
Fair—Mar. 11, & Sept. 1, laſt ten days each	BRISTOL	1	17	*Inns*—Buſh Tavern, and Rummer Tavern, &c.

PORLOCK to DUNSTER, WATCHET, NETHER STOWEY, BRIDGWATER, GLASTONBURY, SHEPTON MALLETT, and FROME.

Fair—Thurſday before May 12, Thurſd before Oct. 9, and Thurſday before Nov. 12	PURLOCK to			
	Allerford	1		
	Holnicote	1		Holnicote Houſe, Sir Tho. Dyke Acland, Bart.
	Lynch	1		
	Bratton	1		
	Allcomb	3		To Wotton Courtney—*Fair*, Sept. 19
Fair—Whit Monday	DUNSTER	3	10	*Inn*—Luttrell's Arms

Left Hand the Road.				*Right Hand the Road.*
	— — — —	1		Dunſter Caſtle, John Fownes Luttrell, Eſq.
	Carhampton	1		
	Bilbrook	2		
	St. Decuman's	1		*Fair*—Auguſt 24
Fair—Auguſt 25	WATCHET	1		
	Dineford	1		
	— — — —	1		Saint Audre Houſe, Everard Balch, Eſq.
John Fownes Luttrell, Eſq.	Weſt Quantockſhead	1		
	Pulſham	1		Klive Court, John Swaying, Eſq.
To Stogourſey—*Fairs*, May 2, and Sept. 12	Holford	1		Alfoxton, Rev. L. Albyn
Woodland, John Day, Eſq.	Doddington	2		
Fair—Sept. 7	NETHER STOWEY	2	15	*Inn*—The Globe
	Kinthorn	1		
	Padnoller	1		
	Aſhford	1		
Brymore Houſe, Sir Philip Hales, Bart.	— — — —	1		
	Cannington	1		
	Sandford Farm	1		
Fairs—See Page 140	BRIDGWATER	3	9	*Inns*—George, K Head, and Swan
	— — — —	1		To Weſtonzoyland Sept. 9
Shapwick Houſe, George Templer, Eſq.	— — — —	7		To Moorlinch— Auguſt 20
	Aſhcott	1		

Left Hand the Road.				*Right Hand the Road.*
	— — — —	1		Piper's Inn
	Walton	1		
arpham Park, William Gould, Eſq.	— — — —	1		
	Street	1		Butleigh Houſe, Right Hon. James Grenville
	Wearyall Hill	1		
—Sept. 19	GLASTONBURY	1	15	*Inn*—White Hart
	Weſt Pennard	4		
Veſtholme, Partridge Smith, Eſq.	Pilton	3		
—Auguſt 8	SHEPTON MALLET	3	10	*Inns*—George, and Bell
	— — — —	1		Charlton, Levi Ames, Eſq.
	Doulting	1		
	Longcroſs Bottom	1		
	Tattle Houſe	1		
	Little Elm	2		
Park, Tho. Horner,	— — — —	1		
Dr. Biſhop	Whatley	1		
	Eggford	1		
—Feb. 24, July 22, 14, and Nov. 25	FROME	1	10	*Inns*—George, and Crown

This Route is continued to TROWBRIDGE *and* DEVIZES, *ſee Page 78*; ANDOVER, WARMINSTER, *and* SALISBURY, *ſee Page 76.*

DULVERTON to WIVELISCOMBE and TAUNTON

Left Hand the Road.				*Right Hand the Road.*
	DULVERTON to			
	— — — —	1		Pixton, Sir T. D. Acla
Barren Down, Stuckley Lucas, Esq.	Heal Bridge	1		
	Silkgate	2		
	Chipſtable	4		To Aſhbrittle—*Fair*, Feb. 25
Fairs—May 12, & Sept. 25	WIVELISCOMBE	4	12	
	Milverton	3		*Fairs*—Tueſday in Eaſt Week, St. James's, Ju 25, and Oct. 10
	Heathfield	3		
	Norton Fitzwarren	3		
	Langford Bridge	1		
Staple Grove, James Coles, Esq.	— — — —	1		
Fairs—June 17, and July 7, 8, 9	TAUNTON	1	12	*Inns*—Caſtle, London I and White Hart

MINEHEAD to DUNSTER, TAUNTON, and CHARD

Fair—Wedneſd. in Whitſun Week	MINEHEAD to			
	Allcomb	1		Helicombe, Rev. Mr. Leigh
Fair—Whit Monday	DUNSTER	1		*Inn*—Luttrell's Arms
	— — — —	1		Dunſter Caſtle, J. F. Luttrell, Eſq.
	Carhampton	1		

Left Hand the Road.				*Right Hand the Road.*
To Williton—*Fair*, Trinity Monday	— — — —	2		
	Nettlecombe	1		Sir John Trevelyan, Bart.
To Stogumber——*Fairs*, May 6, and Aug. 1	Monkfilver	3		
Hartrow, Rev. B. Escott	— — — —	2		
	LydeardSt.Lawrence	1		
West Bagborough, A. Popham, Esq. *Fair*—May 12	— — — —	2		
Combfflory, J. F. Gwynn, Esq.	— — — —	1		
	— — — —	1		Hill Houfe, John Lethbridge, Esq.
Fairs—Mar. 25, & Sept. 8	Bifhop's Lydeard	1		
	Longford Bridge	3		
Staplegrove, James Coles, Esq.	— — — —	1		
Fairs—June 17, and July 7, 8, 9	TAUNTON	1	23	*Inns*—Caftle, London Inn, and White Hart
Henlade, R. P. Anderdon, Esq.	— — — —	3		
	Orchard Portman	4		H. W. Portman, Efq.
	Staple Fitzpaine	1		
	Curland	1		
	— — — —	1		To Otterford——*Fair*, Nov. 28 To Buckland St. Mary—*Fair*, Sept. 18 and 19
Fairs—June 21, & Dec. 14	Combe St. Nicholas	4		
Fairs—May 4, Aug. 3, and Nov. 2	CHARD	2	16	*Inn*—Red Lion

TAUNTON to ILMINSTER, CREWKERNE, YEOVIL AND SHERBORNE.

Left Hand the Road.				*Right Hand the Road.*
	TAUNTON to			
	— — — —	3		Henlade, R. P. Anderdon, Esq.
Hatch Court, John Collins, Esq.	Hatch Beauchamp	3		
	Foreſt of Neroach	1		
Rev. Thomas Alford	Aſhill	1		*Fairs*—Apr. 27, & Sept.
Rev. William Speke	Jordans	2		
Fair—Laſt Wedneſday in Auguſt	ILMINSTER	2	12	*Inn*—The George
	Kingſton	2		Dowliſh Wake, John Ha[illegible] ning, Eſq. and S. [illegible] Harbour, Eſq.
Hinton St. George, Earl Powlett	— — — —	2		
Fair—Sept. 4	CREWKERNE	4	8	*Inns*—The Swan, and George
	To Weymouth, Page 96			
	Haſleborough	2		William Hoſkins, Eq.
	Eaſt Chinnock	2		
	— — — —	2		Eaſt Coker, Wm. Hel[illegible] Eſq.
Brympton, Earl of Weſtmoreland	— — — —	1		To Stauford—*Fair* June 11, and Sept.
Fairs—June 28, & Nov. 17	YEOVIL	2	9	*Inns*—Three Choughs, Mermaid
	River Yeo	1		Newton, W. Harbin, E[illegible]
	Babylon Hill	1		
Compton Houſe, Robert Goodden, Eſq.	— — — —	1		
Fairs—June 1, July 18 and 26, and Oct. 17	SHERBORNE	3	6	*Inns*—Antelope, & G[illegible]

☞ *This Route is continued to* WEYMOUTH, *ſee Pages* 94, 106.

TAUNTON to LANGPORT, SOMERTON, CASTLE-CARY, AND BRUTON.

Left Hand the Road.				*Right Hand the Road.*
	TAUNTON to			
Ruiſhton—*Fair*, Whit Monday	— — — — —	2		
	Thornfalcon	1		Henlade, R. P. Anderdon, Eſq.
North Curry—*Fair*, Auguſt 1	Wrantage	4		Hatch Court, J. Collins, Eſq.
ton Pynſent, Counteſs Dowager of Chatham	Rock Houſe	1		
uel Farr, Eſq.	Curry Rivell	2		*Fair*—Auguſt 8
e House, Rev. Samuel Alford	— — — — —	1		
r—Mar. 21, June 29, ob. 5, and Nov. 22	LANGPORT	1	12	*Inn*—The Swan
	Pitney	2		
r—Jan. 31, April 19, May 10, 31, & June 21	SOMERTON	3	5	*Inns*—Red Lion, and Pack Horſe
	— — — — —	1		Somerton Early, Wm. Howe, Eſq.
	— — — — —	1		Charlton Mackerell, John Pyne, Eſq.
rweſton Houſe, Wm. Dickenſon, Eſq.	— — — — —	1		
	Kenton Mandevill	1		
	Lydford Green	3		*Fair*—Auguſt 12
	Alford	1		
	Clanville	1		
r—Midlent Tueſday, May 1, & Whit Tueſd.	CASTLE-CARY	1	10	*Inn*—The George

Left Hand the Road.				*Right Hand the Road.*
	Cole	1		
	Pitcombe	1		Redlynch, Earl of Ilchester
Fairs—May 4, & Sept. 19	BRUTON	1	3	*Inn*—Blue Ball

☞ *This Route is continued to* DEPTFORD INN, AMESBURY, *and* ANDOVER, *see Page* 82.

SHERBORNE to WINCANTON, FROME, BATH, AND BRISTOL.

	SHERBORNE to			
	Enter this County	2		To Milborne Port—Fairs June 5, and Oct. 2
	Charlton Horethorne	3		
Maperton, Wm. Smith, Esq.	— — — —	2		
	North Cheriton	1		
	WINCANTON	2	10	*Inns*—Bear, Greyhound and White Horse
	Bayford	1		
To Stoverdale—*Fair*, Aug. 5	Zeals Green	3		
Stourhead House, Rich. Colt Hoare, Esq.	— — — —	2		
To Kilmington—*Fairs*, Monday after St. Bartholomew, and Aug. 29	— — — —	1		
Fairs—Apr. 25, & Sept. 21	Maiden Bradley	3		Bradley House, Duke of Somerset
	West Woodlands	4		Longleat, Marquis of Bath

Left Hand the Road.				*Right Hand the Road.*
rton Houſe, Earl of Cork and Orrery	— — — —	1		
—Feb. 24, July 22, Sept. 14, and Nov. 25	FROME	1	16	*Inns*—George, Crown, & Blue Boar
ne Fields, P. Stevens, Eſq.	— — — —	1		North Hill, Thomas Bradbury Winter, Eſq.
	Oldford	1		
	Beckington	1		Standerwick Court, Harry Edgill, Eſq.
	Woolverton	1		To Road—*Fair*, Monday after Auguſt 29
—March 21 and 27, May 1, and Aug. 29	Norton St. Philips	2		
Wellow—*Fairs*, May 10, and Oct. 17	Charterhouſe Hinton	2		To Freſhford—*Fair*, Sept. 6
	Midford	1		Midford Caſtle,—— Pew, Eſq.
—Feb. 14, & July 10	BATH	3	12	*Inns*—White Hart, White Bear, Lamb, and Tuns
	Twiverton	1		
rton Park, William Gore Langton, Eſq.	— — — —	1		
	— — — —	2		Kelweſton Houſe, Lady Hawkins
	Saltford	2		
—March 24, and Auguſt 15	Keynſham	1		
n Ireland, Eſq.	Briſlington	2		
rd's Vale, —— Cave, Eſq.	— — — —	1		
	BRISTOL	2	12	*Inns*—Buſh and Rummer Taverns, &c.

CHARD to ILMINSTER, LANGPORT, SOMERTON AND SHEPTON MALLETT.

Left Hand the Road.				*Right Hand the Road.*
	CHARD to			
	Sea	4		East Dowlish, Samuel Alford Harbour, Esq.
Fair—Last Wednesday in August	ILMINSTER	1	5	*Inn*—The George
	— — — —	1		Dillington, Maurice Lloyd, Esq.
	Puckington	2		
Earnshill, Mrs. Combes	Hambridge	2		
Samuel Farr, Esq.	Curry Rivell	2		*Fair*—Mond. after Lady mas-day
Hele House, Rev. S. Alford	— — — —	1		
Fairs—See Page 147	LANGPORT	1	9	*Inn*—The Swan
	Pitney	2		
Fairs—See Page 147	SOMERTON	3	5	*Inns*—Red Lion, and Horse
	— — — —	1		Somerton Early, Wm. Howe, Esq.
	— — — —	1		Charlton Mackerell, J. Pyne, Esq.
Kingweston House, Wm. Dickinson, Esq.	— — — —	1		
	Kingweston House			
	Kenton Mandeville	1		
Lydford House, Samuel Taunton, Esq.	Lydford Green	2		*Fair*—August 12
	— — — —	2		Ditchet, Hill Dawe, Esq.

Left Hand the Road.				*Right Hand the Road.*
H. W. Portman, Eſq.	Pylle	2		
	Cannard's Grave	2		
Fairs—Auguſt 8	SHEPTON MALLET	1	13	*Inns*—Bell, and George

☞ *This Route is continued to* BRISTOL *and* BATH, *ſee Page* 155; *or* FROME, *ſee Page* 148.

ILMINSTER to YEOVIL, CASTLE-CARY, BRUTON, AND FROME.

	ILMINSTER to			
	White Lackington	2		
	Sevington St. Mary's	2		
	Sevington St. Michael	1		Hinton St. George, Earl Powlett
	Watergore	2		
Fair—July 5	South Petherton	1		John Prouſe, Eſq.
	Stoke under Hamden			*Fair*—April 25
	Eaſt Stoke	1		
Edward Phelips, Eſq.	Montacute	1		*Fair*—May 11
	Odcombe	1		
	Preſton	2		
	YEOVIL	1	14	*Inns*—Three Choughs, & Mermaid

Left Hand the Road.				*Right Hand the Road.*
	Mudford	3		Trent, Rev. G. Beaver
Rev. John Williams	Marſton Magna	2		
	Queen Camel	2		Rev. Thomas Horner Pearſon
	Sparkford	2		
	— — — —	2		Cadbury Houſe, Francis Newman, Eſq.
	Galhampton	2		To Yarlington—*Fair* Auguſt 26
Fairs—See Page 147	CASTLE CARY	1	14	*Inn*—The George
	— — — —	1		Hadſpen Houſe, Henry Hobhouſe, Eſq.
	Pitcombe	1		
				Redlynch, Earl of Ilcheſter
Fairs—May 4, & Sept. 19	BRUTON	1	3	*Inn*—Blue Ball
Spargrove, Tho. Coward, Eſq.	— — — —	2		
South Hill, John Strode, Eſq.	— — — —	3		
	Leighton	1		
	— — — —	4		Marſton Houſe, Earl of Cork and Orrery
Fairs—Feb. 24, July 22, Sept. 14, and Nov. 25	FROME	2	12	*Inns*—George, and Crown

☞ *This Route is continued to all Parts of* NORTH WILTSHIRE, *ſee Pages* 78, 79; *and to* WARMINSTER *and* SALISBURY, *ſee Page* 76.

TAUNTON to GLASTONBURY, WELLS, and BATH.

Left Hand the Road.				*Right Hand the Road.*
	TAUNTON to			
	Maiden Brook	1		
	Walford	2		
West Monkton, Matthew Brickdale, Esq. & Rev. Dr. Croffman	— — — —	1		
	Durſton	2		
	Weſt Lyng	1		
	Eaſt Lyng	1		
	Athelny	2		
	River Parrett	1		
	Middlezoy	2		
To Moorlinch—*Fair*, Auguſt 20	King's Sedgmoor	3		
	Greinton	1		
	Pedwell	1		
	Piper's Inn	1		Piper's Inn
Barpham Park, William Gould, Eſq.	Walton	1		
	Street	1		Butleigh Houſe, Rt. Hon. James Grenville
	Wearyall Hill	1		
Fair—September 19	GLASTONBURY	1	23	*Inn*—White Hart

Left Hand the Road.				*Right Hand the Road.*
	Chalice Hill	1		
	East Sedgmoor Polsham	1		
	Coxley	2		
Fairs—May 14, June 24, Oct. 22, 25, & Nov. 27, 30	WELLS	1	5	*Inns*—Swan, George, Three Kings
To Priddy—*Fair*, Aug. 21	— — — —	2		
	Embrow	2		To Binegar—*Fair*, Mond. lasts four
	Old Down Inn	1		
	Stratton	3		
James Tooker, Esq. and Richard Paget, Esq.	Chilcompton	1		Stratton House, Knatchbull, Esq.
Norton Down, Mr. Vagg	— — — —	1		Charlton House, Samuel Jolliffe,
Midsummer Norton, Wm. Kelston, Esq.	— — — —	2		
	Radstock	1		
Camerton House, James Stephens, Esq.	— — — —	1		Woodborough, Lansdown, Esq.
	Dunkerton	1		
	— — — —	1		Combhay, John Smi
Fairs—Feb. 14, & July 10	BATH	3	19	*Inns*—See Page 14

BRISTOL to SHEPTON MALLETT.

Left Hand the Road.				*Right Hand the Road.*
	BRISTOL to			
	Totterdown	1		
	Knowl	1		
	Whitchurch	1		
Fair—May 6, & Nov. 8	Pensford	3		
	Chelwood	2		George Adams, Esq.
	Clutton	1		
Inn—Temple Cloud	Temple Cloud	1	10	
	Farrington Gurney	1		
Stoneaſton Park, Henry Hippiſley Coxe, Esq.	Stoneaſton	1		
	Old Down Inn	2		
	Binegar	1		*Fair*—Whit Mond. laſts four days
Alhwick Grove, John Billingſley, Esq.	— — — —	1		
	Little London	1		
Fair—Auguſt 8	SHEPTON MALLET	3	10	*Inns*—Bell, and George

☞ *This Road here meets the Road from* BATH *to* WEYMOUTH, *ſee Pages* 126, 138; *alſo to* CHARD, *ſee Page* 150; *and to* BRIDGWATER *and* PORLOCK, *ſee Page* 141.

AN

ALPHABETICAL LIST

OF THE PRINCIPAL

NOBILITY AND GENTRY

IN THE

COUNTY of SOMERSET,

WITH THE

SUBSCRIBERS NAMES AND PLACES OF ABODE;

AND AN INDEX,

Describing where most of the COUNTRY SEATS are to be found, and the Distances of any Two adjoining TOWNS in this COUNTY.

Names.	*Places of Abode.*	*On what Road.*	*Page*
His Grace the Duke of Somerset	*Bradley House*	Wincanton to Frome	131
Right Hon. the Earl of Westmoreland	*Brympton*	Yeovil to Crewkerne	148
Right Hon. Earl Powlett	*Hinton House*	Ilminster to Crewkerne	128
Right Hon. the Earl of Egmont	*Enmore Castle*	Bridgwater to Stowey	
Right Hon. the Earl of Ilchester	*Redlynch*	Bruton to Wincanton	134
Right Hon. the Earl of Cork and Orrery	*Marston House*	Shepton to Bruton	136
Right Hon. the Countess of Chatham	*Burton Pynsent*	Taunton to Langport	129
Right Hon. James Grenville	*Butleigh House*	Glastonbury to Somerton	135
Sir Tho. D. Acland, Bart.	*Holnicote*	Porlock to Dunster	124, 125
Sir Tho. Champneys, Bart.	*Orchardley*	Frome to Bath	131

Names.	*Places of Abode.*	*On what Road.*	*Page*
Sir Abraham Elton, Bart.	*Cleevdon Court*	near Briſtol	
Sir Philip Hales, Bart.	*Brymore*	Stowey to Bridgwater	125
Sir John H. Smith, Bart.	*Aſhton Court*	Bridgwater to Briſtol	122
Sir John Trevelyan, Bart.	*Nettlecombe*	Dunſter to Taunton	126
Sir John Durbin, Knt.	*Briſtol*		
A			
John Acland, Eſq.	*Fairfield*	Watchet to Stowey	124
Rev. Samuel Alford	*Hele Houſe*	Taunton to Langport	129
R. P. Anderdon, Eſq.	*Henlade*	Ditto to Sherborne	127
Levi Ames, Eſq.	*Carlton*	Shepton Mallett to Frome	125
B			
Robert Everard Balch, Eſq.	*St. Audre*	Watchet to Stowey	124
James Bernard, Eſq.	*Crowcombe Court*	Dunſter to Taunton	126
Rev. George Beaver	*Trent*	Yeovil to Sherborne	128, 134
C. W. Bampfylde, Eſq.	*Heſtercombe*	Taunton to Bridgwater	121
Matthew Brickdale, Eſq.	*Weſt Monkton*	Ditto	
John Brickdale, Eſq.	*Ditto*	Ditto	
John Billingſley, Eſq.	*Aſhwick Grove*	Bath to Shepton Mallett	120
John Butler, Eſq.	*Martock*	South Petherton to Ilcheſter	
Rev. Dr. Biſhop	*Whatley*	Shepton Mallett to Frome	125
Mr. John Burge	*Caſtle-Cary*		
C			
James Clarke, Eſq.	*Caſtle-Cary*	— — — —	120
Edward Clerke, Eſq.	*Chipley*	Wiveliſcombe to Taunton	122
John Hody Chicheſter, Eſq.	*Stoke Folly*	Bath to Shepton Mallett	120
Rev. Dr. Croſſman	*Weſt Monkton*	Taunton to Bridgwater	121
Henry Hippeſley Coxe, Eſq.	*Stoneaſton Park*	Briſtol to Shepton Mallett	137

Names.	*Places of Abode.*	*On what Road.*	*Page*
John Collins, Eſq.	*Hatch Court*	Taunton to Ilminſter	127
Richard Croſs, Eſq.	*Bromfield*	Taunton to Stowey	
John Cridland, Eſq.	*Spring Grove*	Milverton to Taunton	122
Mr. A. Crocker	*Frome*		
D			
Nathaniel Dalton, Eſq.	*Shanks Houſe*	Wincanton to Sherborne	130
Hill Dawe, Eſq.	*Ditchet*	Shepton Mallett to ditto	133
George Donnithorpe, Eſq.	*Somerton*		
William Dickinſon, Eſq.	*Kingweſton*	Somerton to Shepton Mallett	135
G			
Robert Goodden, Eſq.	*Compton Houſe*	Yeovil to Sherborne	128
John F. Gwynn, Eſq.	*Combflory*	Dunſter to Taunton	126
Rev. Mr. Gould	*South Brent*	Bridgwater to Briſtol	121
William Gould, Eſq.	*Sharpham Park*	Bridgwater to Glaſtonbury	125
Andrew Guy, Eſq.	*Barford*	Bridgwater to Stowey	
H			
Wyndham Harbin, Eſq.	*Newton Park*	Yeovil to Sherborne	128
S. A. Harbour, Eſq.	*Eaſt Dowliſh*	Chard to Ilminſter	123
John Hanning, Eſq.	*Ditto*	Ditto	
Roper Head, Eſq.	*Wookey Houſe*	Wells to Axbridge	
William Helyar, Eſq.	*Eaſt Coker*	Yeovil to Crewkerne	124
Thomas Horner, Eſq.	*Mells Park*	Frome to Shepton Mallett	129
William Howe, Eſq.	*Somerton Early*	Somerton to Caſtle Cary	129, 135
Richard Colt Hoare, Eſq.	*Stourhead Houſe*	Wincanton to Frome	131
John Hunt, Eſq.	*Compton Pauncefoot*	Ilcheſter to Wincanton	
William Hoſkins, Eſq.	*Haſleborough*	Crewkerne to Yeovil	128
Thomas Hoſkins, Eſq.	*North Perrett*	Ditto	
Henry Hobhouſe, Eſq.	*Hadſpen Houſe*	Caſtle Cary to Wincanton	129

Names.	*Places of Abode.*	*On what Road.*	*Page*
I			
Rev. Samuel Jolliffe, Esq.	*Charlton House*	Bath to Wells	119
Christopher Jolliffe, Esq.	*Kingsdon*	Somerton to Ilchester	
K			
Charles Knatchbull, Esq.	*Stratton House*	Bath to Wells	119
L			
Wm. Gore Langton, Esq.	*Newton Park*	Bath to Bristol	131
John Lethbridge, Esq.	*Hill House*	Dunster to Taunton	126
Berkley Lucas, Esq.	*Barren Down*	Dulverton to ditto	123
John Fownes Luttrell, Esq.	*Dunster Castle*	Dunster to ditto	124, 126
Mr. Alexander Luttrell	*Saint Audre*	Watchet to Stowey	124
Mr. Thomas Leir	*Ditchet*	Shepton to Castle Cary	120
N			
John Napier, Esq.	*Tintinhull House*	Yeovil to Ilchester	
R. Berkeley Napier, Esq.	*Ditto*	Ditto	
Francis Newman, Esq.	*Cadbury House*	Ilchester to Castle Cary	120
John Newman, Esq.	*Barrwick*	Yeovil to Sherborne	128
P			
Edward Phelips, Esq. sen.	*Montacute*	South Petherton to Yeovil	134
Edw. Phelips, Esq. jun. M.P.	*Ditto*	Ditto	
Mr. Simon Payne	*Bridgwater*		
John Prouse, Esq.	*South Petherton*	Ilminster to Yeovil	133
John Pyne, Esq.	*Charlton Mackerell*	Somerton to Castle Cary	129
Henry W. Portman, Esq.	*Pylle*	Somerton to Shepton Mallett	129
	Orchard Wyndham	Taunton to Chard	127

Names.	*Places of Abode.*	*On what Road.*	*Page*
Richard Pagett, Eſq.	*Chilcompton*	Wells to Bath	1[illegible]
Alex. Popham, Eſq. M.P.	*Weſt Bagborough*	Minehead to Chard	1[illegible]
R			
John Rodbard, Eſq.	*Evercreech*	Shepton to Sherborne	1[illegible]
John Rogers, Eſq.	*Yarlington Lodge*	Ditto	
S			
John Smith, Eſq.	*Combhay*	Bath to Wells	119, 120
Partridge Smith, Eſq.	*Weſtholme*	Glaſtonbury to Wells	1[illegible]
John Savery, Eſq.	*Butcombe Court*	Bridgwater to Briſtol	12[illegible]
John Strode, Eſq.	*South Hill*	Bruton to Frome	1[illegible]
Samuel Stuckey, Eſq.	*Langport*		
John Sweeting, Eſq.	*Klive Court*	Watchet to Stowey	12[illegible]
Henry Wm. Sandford, Eſq.	*Walford*	Taunton to Bridgwater	12[illegible]
James Stephens, Eſq.	*Camerton Houſe*	Wells to Bath	11[illegible]
John Slade, Eſq.	*North Petherton*	Taunton to Bridgwater	12[illegible]
T			
John Tucker, Eſq.	*Puriton*	Bridgwater to Briſtol	12[illegible]
Clement Tudway, Eſq.	*Wells*		
James Tooker, Eſq.	*Chilcompton*	Wells to Bath	1[illegible]
George Templer, Eſq. M.P.	*Shapwick Houſe*	Bridgwater to Glaſtonbury	12[illegible]
Samuel Taunton, Eſq.	*Weſt Lydford*	Somerton to Shepton Mallett	1[illegible]
Richard Tyſon, Eſq. M.C.	*Bath*		
William Turner, Eſq.	*Belmont*	Briſtol to Bridgwater	12[illegible]
W			
J. P. Weſtley, Eſq.	*Shepton Mallett*		

Names.	*Places of Abode.*	*On what Road.*	*Page*
t. Whalley, Esq.	*Winscombe*	Axbridge to Briſtol	122
s. John Williams	*Marſton Magna*	Yeovil to Caſtle Cary	134
s. Richard Whalley	*Horſington*	Wincanton to Sherborne	
r. John Wyndham	*Corton Denham*	Shepton to ditto	120
r. Walter Wightwick	*Somerton*		
s. W. Lambert White	*Yeovil*		

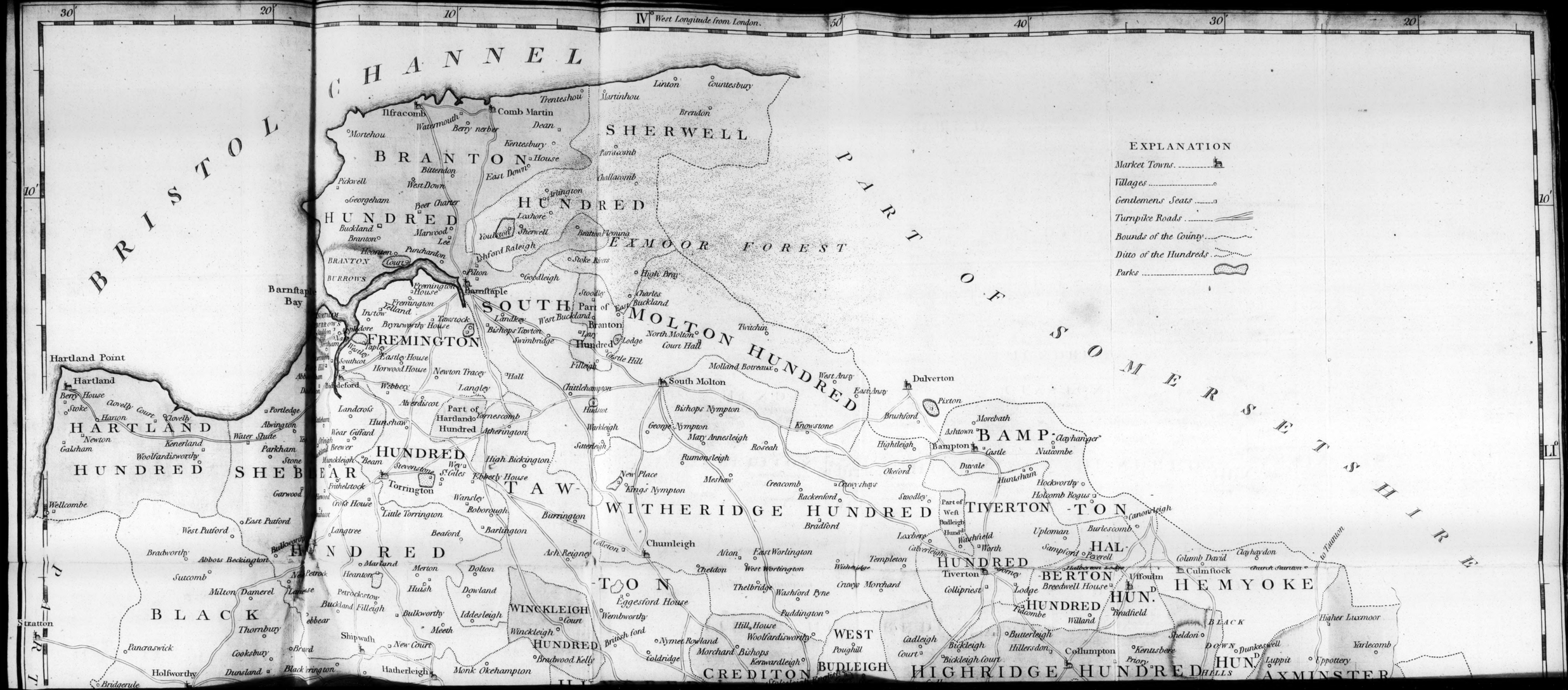
BRISTOL CHANNEL
PART OF SOMERSETSHIRE
West Longitude from London.
30′
20′
10′
50′
40′
30′
20′
10′
EXPLANATION
Market Towns
Villages
Gentlemens Seats
Turnpike Roads
Bounds of the County
Ditto of the Hundreds
Parks
Barnstaple Bay
Hartland Point
HARTLAND HUNDRED
SHEBBEAR HUNDRED
BRANTON HUNDRED
SHERWELL HUNDRED
SOUTH MOLTON HUNDRED
WITHERIDGE HUNDRED
TIVERTON HUNDRED
HALBERTON HUNDRED
HEMYOCK HUNDRED
WINKLEIGH HUNDRED
CREDITON HUNDRED
BUDLEIGH HUNDRED
HIGHRIDGE HUNDRED
AXMINSTER
EXMOOR FOREST
Ilfracomb
Comb Martin
Watermouth
Berry nerber
Mortehou
Trenteshou
Martinhou
Linton
Countesbury
Brendon
Kentesbury
Furracomb
Challacomb
Pickwell
West Down
East Down
Georgeham
Beer Charter
Buckland Branton
Marwood
Lee
Youlstone
Sherwell
Brattun Penuna
Heanton Punchardon
Ashford Raleigh
Stoke Rivers
High Bray
Goodleigh
Pilton
Barnstaple
Fremington House
Fremington
Yelland
Inston
Tawstock
Bishops Tawton
Swimbridge
Landkey
West Buckland
Stoodley
Charles
East Buckland
Twitchin
North Molton
Court Hall
Castle Hill
Filleigh
Molland Botreaux
West Ansty
East Ansty
Dulverton
Pixton
Brushford
Morebath
Ashtown
Bampton
Castle
Nutcombe
Clayhanger
Highleigh
Duvale
Okeford
Huntshaw
Hockworthy
Holcomb Rogus
Knowstone
Roseah
Rumonsleigh
Mary Annesleigh
George Nympton
Bishops Nympton
South Molton
Chittlehampton
Warkleigh
Sitterleigh
Atherington
Yarnscombe
Part of Hartland Hundred
Abbotsdiscot
Landcross
Hunshaw
Wear Giffard
Brewer
Beam
Stevenstone
Torrington
St Giles
Ebberly House
High Buckington
Wey
Wansley
Roborough
Little Torrington
Burrington
Ash Reigney
Langtree
Beaford
Barlington
Frithelstock
Crofs House
Garwood
Wellcombe
West Putford
East Putford
Bradworthy
Abbots Beckington
Sutcomb
Milton Damerel
Marland
Heanton
Petrockstow
Buckland Filleigh
Merton
Huish
Dowland
Dolton
Bulkworthy
Iddesleigh
Meeth
Shipwash
New Court
Thornbury
Cookbury
Pancraswick
Holfworthy
Dunsland
Bridgerule
Hatherleigh
Monk Okehampton
Blackdown
Winkleigh Court
Winkleigh
British ford
Bradwood Kelly
Nymet Rowland
Coldridge
Morchard Bishops
Kerwardleigh
Chumleigh
Eggesford House
Wembworthy
Aston
East Worlington
West Worlington
Chetdon
Thelbridge
Washford Pyne
Puddington
Hill House
Woolfardisworthy
Poughill
Templeton
Witheridge
Crowy Morchard
Bradford
Rackenford
Greacomb
Meshaw
New Place
Kings Nympton
Swoodley
Part of West Budleigh Hund.
Washfield
Worth
Laxbere
Calverleigh
Tiverton
Collipriest
Loxbeare
Uplowman
Sampford Peverell
Burlescombe
Heathcoat Lodge
Breedwell House
Uffculme
Culmstock
Columb David
Cuyhaydon
Church Station
Bradfield
Willand
Higher Luxmoor
Yarlecomb
Sheldon
Butterleigh
Hillersdon
Collumpton
Kentisbere
Priory
Bickleigh
Bickleigh Court
Cadleigh Court
Down Dunkeswell
Luppit
Uppottery
Hells
Stratton
Launceston
Tamar R.
Exe R.
Culm R.

A New Map of DEVONSHIRE, by Willm Tunnicliff, Land Surveyor. 1791.

CORNWALL

DEVONSHIRE

THE ENGLISH CHANNEL

LIFTON HUNDRED

WONFORD HUNDRED

EXMINSTER HUNDRED

BUDLEIGH HUNDRED

OTTERY HUNDRED EAST

COLYTON HUNDRED

TEIGNBRIDGE HUNDRED

HIGHTOR HUNDRED

COLERIDGE HUNDRED

STANBOROUGH HUNDRED

ROBOROUGH HUNDRED

TAVISTOCK HUNDRED

PLYMPTON HUNDRED

PLYMPTON ERMINGTON HUNDRED

HUNDRED

DARTMOOR FOREST

BIGBURY BAY

TORBAY

START BAY

Okehampton
Okehampton Park
Sobchester
Spreyton
South Tawton
South Zeal
Belstone
Cranmere Pool
Throwleigh
Drewsteington
Great Fulford
Cheriton Bishops
Medland
St Mary Tedborn
Whitstone
Cleave
Holcomb Burnel
Dunsford
Gidleigh
Chagford
Maredon Down
Moreton Hampstead
Way
Elm
Court House
Haine
North Bovey
Bridford
Oakford
Manaton
Listleigh
Hennock
Bovey Tracey
Lowel
Ugbrook
Ashcomb
Ideford
Dawlish
Whitway
Ipsdridge
Indeo House
Teignmouth
Bishops Teignton
East Teignmouth
Teign River
Kings Teignton
Coombe in Teign head
Wheldon
Stoke in Teign head
Ingsdon
Stoford House
Bickington
Highweek
Newton Abbot
Part of Wonford Hundred
Ford
Aller
Huxcomb
Denbury House
Abbots Kerswell
Woodland
Tornewton
Torbryan
Widdon
Kings Kerswell
Ipplepen
Coffinswell
Broadhempton
Ambrook
Shiphay
Mary Church
Tor Wood
Hilsen
Hopes Nose
Tor Mohun
Tor Quay
Torre
Cockington
Berry Castle
Paignton
Berry Pomeroy
Blagdon
Totnes
Bowden
Harberton
Sharpham
Watton
Stoke Gabriel
Sandridge
Berry Head
Court
Churston Ferrers
Lupton
Brixham
Combe
Ditsham
Kingston
Mount Galpin
Dartmouth
Kingswear
Newfery
Blackauston
Oldstone
Holwell
Drairton
Mount Boon
St Petrock
Stoke Fleming
H Fuge
L Fuge
Fallowpitt
Woodleigh
Loddiswell
East Allington
Buckland ipot Saints
Stapton
Combe Royal
Norton
Kingsbridge
Dodbrook
Sherford
Stokenham
Widdecomb
Charleton
Kenington
Thurleston
South Milton
Horsewell
South Hewish
Alstone
Marlborough
Salcomb
Bolt Tail
Bolt Head
Prawle Point
Start Point
Chivelstone
Portlemouth
Torcross
Slapton
Strete
Blackawton
Stoke Point
Rame Head
Penlee Point
Rame
Plymouth
Plymouth Dock
Stonehouse
Mutley
Devonport
Saltram
Plympton Earle
Plympton Mary
Burrington
Efford
Pound
Fig Buckland
Thornhill
Leigham
Eggbuckland
Eldordleigh
Newnham
Slade
Harford
Blatchford
Dalwmore
Corrwood
Hiland House
Ivy Bridge
Ugborough
Dunwell
Fowelscombe
Maridge
Thurlstone
Kingston
Brent
Sandwell House
Blackhall
Diptford
Butterford
Ingleburn
Washburton
Ashprington
Stoke Gabriel
Totnes
Sharpham
Watton
Harberton
Bowden
Berry Pomeroy
Paignton
Blagdon
Torre
Torquay
Brixham
Dartmouth
Kingswear
Newfery
Dittisham
Kingston
Mount Galpin
Blackauston
Oldstone
Holwell
Drairton
Comb
Cornworthy
Sandridge
Court
Churston Ferrers
Lupton
Berry Head
Sidmouth
Beer Head
Lyme Regis
Axminster
Colyton
Musbury
Uplyme
Seaton
Axmouth
Rowsedown Chapel
Beer
Branscombe
Salcomb Regis
Bovey
Southleigh
Borcomb
Combpine
Widworthy
Sutton
Farway
Netherton
Northleigh
Yarbury
Shute House
Kilmington
Coryton
Park
Gittisham
Broad Clyst
Whimple
Rockbere
Rockbere House
Honions Clyst
Sowton
Westbere
Farringdon
Fenotery
Harpford
Sidbury
Ottery St Mary
Knightstone
Estcot House
Ladhay
Combe
Brockwell House
Pynnmore
Bynes
Exeter
Duryard Lodge
Punho
Heavitree
Bellair
St Mary's Clyst
Ware House
Mount Radford
St Thomas
Retreat House
Ide
Winslade
St Georges Clyst
Topsham
Alphington
Shillingford
Dunchidock
Haldon House
Kenbury
Exminster
Doddiscombleigh
Bridford
Oakford
Ashton
Canonteign
Trusham
Haldon Hill
Trehill
Powderham Castle
Kenton
Buckham
Whitewell
Manhead House
Manhead
Ashcombe
Dawlish
Teignmouth
Lympstone
East Budley
Widecomb Raleigh
Bystock
Withecomb
Exmouth
Littleham
Nutwell
Colyton Raleigh
Bicton Lodge
Hayes
Woodbury
Sidmouth
Duerton
Hatwell House
Sidmouth
Beer Head
Lyme Regis
to Bridport
Rhode Hill
Axminster
Devonshire
Somersetshire
Dorsetshire
Cornwall
Okehampton
Okehampton Park
Belstone
Cranmere Pool
Throwleigh
Drewsteington
Great Fulford
Cheriton Bishops
Medland
St Mary Tedborn
Whitstone
Cleave
Holcomb Burnel
Dunsford
Gidleigh
Chagford
Maredon Down
Moreton Hampstead
Way
Elm
Court House
Haine
North Bovey
Bridford
Oakford
Manaton
Listleigh
Hennock
Bovey Tracey
Lowel
Ugbrook
Ashcomb
Ideford
Dawlish
Whitway
Ipsdridge
Indeo House
Teignmouth
Bishops Teignton
East Teignmouth
Teign River
Kings Teignton
Coombe in Teign head
Wheldon
Stoke in Teign head
Ingsdon
Stoford House
Bickington
Highweek
Newton Abbot
Part of Wonford Hundred
Ford
Aller
Huxcomb
Denbury House
Abbots Kerswell
Woodland
Tornewton
Torbryan
Widdon
Kings Kerswell
Ipplepen
Coffinswell
Broadhempton
Ambrook
Shiphay
Mary Church
Tor Wood
Hilsen
Hopes Nose
Tor Mohun
Tor Quay
Torre
Cockington
Berry Castle
Paignton
Berry Pomeroy
Blagdon
Totnes
Bowden
Harberton
Sharpham
Watton
Stoke Gabriel
Sandridge
Berry Head
Court
Churston Ferrers
Lupton
Brixham
Combe
Ditsham
Kingston
Mount Galpin
Dartmouth
Kingswear
Newfery
Blackauston
Oldstone
Holwell
Drairton
Comb
Cornworthy
Sandridge
Court
Churston Ferrers
Lupton
Berry Head
Sidmouth
Beer Head
Lyme Regis
Axminster
Colyton
Musbury
Uplyme
Seaton
Axmouth
Rowsedown Chapel
Beer
Branscombe
Salcomb Regis
Bovey
Southleigh
Borcomb
Combpine
Widworthy
Sutton
Farway
Netherton
Northleigh
Yarbury
Shute House
Kilmington
Coryton
Park
Gittisham
Broad Clyst
Whimple
Rockbere
Rockbere House
Honions Clyst
Sowton
Westbere
Farringdon
Fenotery
Harpford
Sidbury
Ottery St Mary
Knightstone
Estcot House
Ladhay
Combe
Brockwell House
Pynnmore
Bynes
Exeter
Duryard Lodge
Punho
Heavitree
Bellair
St Mary's Clyst
Ware House
Mount Radford
St Thomas
Retreat House
Ide
Winslade
St Georges Clyst
Topsham
Alphington
Shillingford
Dunchidock
Haldon House
Kenbury
Exminster
Doddiscombleigh
Bridford
Oakford
Ashton
Canonteign
Trusham
Haldon Hill
Trehill
Powderham Castle
Kenton
Buckham
Whitewell
Manhead House
Manhead
Ashcombe
Dawlish
Teignmouth
Lympstone
East Budley
Widecomb Raleigh
Bystock
Withecomb
Exmouth
Littleham
Nutwell
Colyton Raleigh
Bicton Lodge
Hayes
Woodbury
Sidmouth
Duerton
Hatwell House
Sidmouth
Beer Head
Lyme Regis
to Bridport
Rhode Hill
Axminster
Devonshire
Somersetshire
Dorsetshire
Cornwall
Launceston
Newport
Warrington House
Bradwood Wiger
Lee
Thriselton
Leawood
Stowford
Smallcombe
Haine House
Lew Trenchard
Lidford
Sydenham House
Whitley
Coryton
Mary Stow
Westlongstow
Bradstone
Kelly
Brentor
Lifton
Virginstow
Bratton Clovelly
Bridistow
Venterton
Bodgate
St Giles in the Heath
North Petherwin
Bagwon
Webworth
Luffincot
Werden
Ashwater
Germansweek
Lezant
Lower Edgcombe
Milton Abbot
Gullacomb
Part of Lamerton
Kilworthy
Lifton Hundred
Sydenham
Tavistock
Hardwick
Dunterton
Mary-tavy
Peter-tavy
Walkhampton
Knowle
Meavy
Sheepstor
Buckland Monachorum
Pound Place
Beerferrers
Warley
Tamerton
Whitley
Budeaux
Leigham
Burrington
Pethercell Chapel
Eggbuckland
Efford
Pound
Burley
Thornhill
Plymouth Dock
Stonehouse
Mutley
Devonport
Saltram
Plympton Earle
Plympton Mary
Burrington
Efford
Pound
Fig Buckland
Thornhill
Leigham
Eggbuckland
Eldordleigh
Newnham
Slade
Harford
Blatchford
Dalwmore
Corrwood
Hiland House
Ivy Bridge
Ugborough
Dunwell
Fowelscombe
Maridge
Thurlstone
Kingston
Brent
Sandwell House
Blackhall
Diptford
Butterford
Ingleburn
Washburton
Ashprington
Stoke Gabriel
Totnes
Sharpham
Watton
Harberton
Bowden
Berry Pomeroy
Paignton
Blagdon
Torre
Torquay
Brixham
Dartmouth
Kingswear
Newfery
Blackauston
Oldstone
Holwell
Drairton
Comb
Cornworthy
Sandridge
Court
Churston Ferrers
Lupton
Berry Head
Sidmouth
Beer Head
Lyme Regis
Axminster
Colyton
Musbury
Uplyme
Seaton
Axmouth
Rowsedown Chapel
Beer
Branscombe
Salcomb Regis
Bovey
Southleigh
Borcomb
Combpine
Widworthy
Sutton
Farway
Netherton
Northleigh
Yarbury
Shute House
Kilmington
Coryton
Park
Gittisham
Broad Clyst
Whimple
Rockbere
Rockbere House
Honions Clyst
Sowton
Westbere
Farringdon
Fenotery
Harpford
Sidbury
Ottery St Mary
Knightstone
Estcot House
Ladhay
Combe
Brockwell House
Pynnmore
Bynes
Exeter
Duryard Lodge
Punho
Heavitree
Bellair
St Mary's Clyst
Ware House
Mount Radford
St Thomas
Retreat House
Ide
Winslade
St Georges Clyst
Topsham
Alphington
Shillingford
Dunchidock
Haldon House
Kenbury
Exminster
Doddiscombleigh
Bridford
Oakford
Ashton
Canonteign
Trusham
Haldon Hill
Trehill
Powderham Castle
Kenton
Buckham
Whitewell
Manhead House
Manhead
Ashcombe
Dawlish
Teignmouth
Lympstone
East Budley
Widecomb Raleigh
Bystock
Withecomb
Exmouth
Littleham
Nutwell
Colyton Raleigh
Bicton Lodge
Hayes
Woodbury
Sidmouth
Duerton
Hatwell House
Sidmouth
Beer Head
Lyme Regis
to Bridport
Rhode Hill
Axminster
Devonshire
Somersetshire
Dorsetshire
Cornwall
Launceston
Newport
Warrington House
Bradwood Wiger
Lee
Thriselton
Leawood
Stowford
Smallcombe
Haine House
Lew Trenchard
Lidford
Sydenham House
Whitley
Coryton
Mary Stow
Westlongstow
Bradstone
Kelly
Brentor
Lifton
Virginstow
Bratton Clovelly
Bridistow
Venterton
Bodgate
St Giles in the Heath
North Petherwin
Bagwon
Webworth
Luffincot
Werden
Ashwater
Germansweek
Lezant
Lower Edgcombe
Milton Abbot
Gullacomb
Part of Lamerton
Kilworthy
Lifton Hundred
Sydenham
Tavistock
Hardwick
Dunterton
Mary-tavy
Peter-tavy
Walkhampton
Knowle
Meavy
Sheepstor
Buckland Monachorum
Pound Place
Beerferrers
Warley
Tamerton
Whitley
Budeaux
Leigham
Burrington
Pethercell Chapel
Eggbuckland
Efford
Pound
Burley
Thornhill
Plymouth Dock
Stonehouse
Mutley
Devonport
Saltram
Plympton Earle
Plympton Mary
Burrington
Efford
Pound
Fig Buckland
Thornhill
Leigham
Eggbuckland
Eldordleigh
Newnham
Slade
Harford
Blatchford
Dalwmore
Corrwood
Hiland House
Ivy Bridge
Ugborough
Dunwell
Fowelscombe
Maridge
Thurlstone
Kingston
Brent
Sandwell House
Blackhall
Diptford
Butterford
Ingleburn
Washburton
Ashprington
Stoke Gabriel
Totnes
Sharpham
Watton
Harberton
Bowden
Berry Pomeroy
Paignton
Blagdon
Torre
Torquay
Brixham
Dartmouth
Kingswear
Newfery
Blackauston
Oldstone
Holwell
Drairton
Comb
Cornworthy
Sandridge
Court
Churston Ferrers
Lupton
Berry Head
Sidmouth
Beer Head
Lyme Regis
Axminster
Colyton
Musbury
Uplyme
Seaton
Axmouth
Rowsedown Chapel
Beer
Branscombe
Salcomb Regis
Bovey
Southleigh
Borcomb
Combpine
Widworthy
Sutton
Farway
Netherton
Northleigh
Yarbury
Shute House
Kilmington
Coryton
Park
Gittisham
Broad Clyst
Whimple
Rockbere
Rockbere House
Honions Clyst
Sowton
Westbere
Farringdon
Fenotery
Harpford
Sidbury
Ottery St Mary
Knightstone
Estcot House
Ladhay
Combe
Brockwell House
Pynnmore
Bynes
Exeter
Duryard Lodge
Punho
Heavitree
Bellair
St Mary's Clyst
Ware House
Mount Radford
St Thomas
Retreat House
Ide
Winslade
St Georges Clyst
Topsham
Alphington
Shillingford
Dunchidock
Haldon House
Kenbury
Exminster
Doddiscombleigh
Bridford
Oakford
Ashton
Canonteign
Trusham
Haldon Hill
Trehill
Powderham Castle
Kenton
Buckham
Whitewell
Manhead House
Manhead
Ashcombe
Dawlish
Teignmouth
Lympstone
East Budley
Widecomb Raleigh
Bystock
Withecomb
Exmouth
Littleham
Nutwell
Colyton Raleigh
Bicton Lodge
Hayes
Woodbury
Sidmouth
Duerton
Hatwell House
Sidmouth
Beer Head
Lyme Regis
to Bridport
Rhode Hill
Axminster
Devonshire
Somersetshire
Dorsetshire
Cornwall

A Scale of Miles
1 2 3 4 5 6 7 8 9 10

W E S

IV West Longitude from London.

30 20 10 0 50 40 30 20

40 30 20

AN

INDEX TABLE

OF THE

DISTANCES FROM TOWN TO TOWN,

One and all from each Other,

IN THE COUNTY OF

D E V O N;

AND ADDITIONALLY EXTENDED TO

Falmouth, Bath, Briſtol, Birmingham, Oxford, Weymouth, Portſmouth, and LONDON.

ſhburton.																														
43	Axminſter.																													
30	57	Barnſtaple.																												
47	64	8	Bideford.																											
10	34	47	44	Chudleigh.																										
34	45	16	16	30	Chumleigh.																									
30	20	36	41	20	25	Collumpton.																								
21	33	30	30	17	14	14	Crediton.																							
68	57	68	65	22	52	44	40	Dartmouth.																						
29	25	38	38	9	22	12	8	31	Exeter.																					
39	53	22	17	27	15	34	20	47	28	Hatherley.																				
35	9	46	52	25	35	11	24	48	16	44	Honiton.																			
42	67	27	19	40	26	48	34	60	42	14	58	Holdſworthy.																		
30	66	10	18	57	26	46	40	78	48	32	56	37	Ilfracomb.																	
20	60	70	67	26	54	47	41	12	35	50	51	52	70	Kingſbridge.																
35	61	64	59	25	49	48	36	16	36	42	52	44	74	8	Modbury.															
11	37	39	36	8	23	24	12	29	12	19	28	32	49	31	26	Moreton Hampſtead.														
38	40	51	48	6	35	27	23	16	15	31	31	44	61	20	21	12	Newton Abbott.													
42	47	29	24	20	18	34	18	40	22	7	38	20	39	43	35	12	24	Okehampton.												
4	68	57	52	34	46	55	45	30	43	35	59	38	67	22	14	29	31	28	Plymouth.											
42	44	12	18	37	8	24	22	60	28	23	34	31	22	62	57	34	45	26	54	South Molton.										
20	57	45	40	30	34	44	30	35	32	23	48	24	55	28	20	21	30	16	14	42	Taviſtock.									
2	25	31	36	22	20	5	12	43	13	32	15	46	41	48	49	24	28	30	52	19	42	Tiverton.								
20	59	11	6	38	14	39	28	58	36	11	49	15	21	61	53	28	40	18	46	16	34	34	Torrington.							
3	48	58	55	14	42	36	30	10	23	37	39	54	68	12	13	19	8	30	23	50	30	36	48	Totnes.						
20	118	93	86	89	89	103	89	85	92	72	108	66	103	87	79	80	88	76	55	111	59	107	95	89	*Falmouth.*					
2	61	92	98	88	90	65	87	111	79	107	68	121	102	114	115	91	94	102	122	89	113	70	95	102	172	*Bath.*				
2	60	86	92	88	90	65	87	110	79	107	68	121	96	114	115	91	94	101	122	89	112	69	97	102	171	12	*Briſtol.*			
149	175	181	173	170	150	172	196	169	192	153	206	185	199	200	175	179	190	210	174	201	158	178	187	256	90	85	*Birmingham.*			
118	153	159	155	156	131	153	177	146	173	130	188	163	181	182	158	161	168	189	155	179	131	155	168	238	67	66	62	*Oxford.*		
27	92	94	62	76	55	61	84	53	81	45	95	102	88	89	65	68	75	96	75	86	56	86	76	145	65	75	155	103	*Weymouth.*	
108	160	163	142	153	126	141	164	133	161	127	175	170	168	169	145	148	155	176	151	166	131	162	156	225	88	102	148	79	81	*Portſmouth.*
155	193	201	182	190	16[illegible]	176	203	173	200	157	215	186	217	208	185	189	191	217	182	206	166	196	195	258	108	115	110	54	130	73	LONDON.

Note, Quarter Seſſions for this County are held at the City of EXETER, as follows:

The F[illegible]t Week after Epiphany.
The F[illegible]t Week after the Cloſe of Eaſter.
The Firſt Week after the Tranſlation of Thomas a Becket, or July 7.
And the Firſt Week after Michaelmas-Day.

A

SURVEY

OF THE

COUNTY

OF

DEVON.

THE

DIRECTION and SURVEY of the Great Weſtern ROAD

FROM

LAUNCESTON TO AXMINSTER,

THROUGH

OKEHAMPTON, EXETER, AND HONITON.

SIXTY-FIVE MILES.

AT one mile and a half from *Launceſton* **enter this County**, and croſs the river *Tamer*; on the left, near two miles diſtance, is *Werrington Houſe*, the ſeat of his Grace the Duke of NORTHUMBERLAND; at three miles enter *Cadron*; at four miles enter *Lifton*; at ſix miles enter *Tinhay*; on the right, near one mile and a half diſtance, is *Witley*, the ſeat of *Philip Welch*, Eſq.; at twelve miles enter *Brideſtow*; on the right, near a quarter of a mile diſtance, is *Leawood*, the ſeat of the Rev. Mr. *Luxmoore*; and at eighteen miles enter *Okehampton*.

At three miles from this town enter *Sticklepath*; at four miles enter *South Zeal*; on the left, near half a mile diſtance, is *Black Hall*, a ſeat of *William Helyar*, Eſq.; at ſix miles enter *Whiddon Down*; at ten miles, on the right, near one mile diſtance, is *Drewſteignton*, the ſeat of *John Pounsford*, Eſq.; at eleven miles enter *Crockern Well*; at twelve miles enter *Collyford*; at thirteen miles is *Cheriton's Croſs*; on the right, near one mile diſtance, is *Great Fulford*, the ſeat of Mrs. *Fulford*; at fifteen miles is the *Tap Houſe*; at ſixteen miles enter *Lilly Bridge*; at nineteen miles enter *Slade*; at twenty miles enter *Adderwater*; and at twenty-two miles enter *Exeter*.

At one mile from *Exeter* enter *Heavytree*; on the right is the ſeat of the Rev. Mr. *Moore*; at five miles enter *Honiton's Clyſt*; at ſix miles, on the right, near two miles diſtance, is *Farringdon Houſe*, the ſeat of *John B. Cholwich*, Eſq.; at ſeven miles, on the right, near one mile diſtance, is *Rockbere Houſe*, the ſeat of Sir JOHN DUNTZE, Bart.; at eight miles and a half, on the left, is the *Country Hotel*; at eleven miles, on the left, near one mile diſtance, is *Eſtcot Houſe*, the ſeat of the Right Hon. Sir GEORGE YOUNGE, Bart.; at thirteen miles, on the left, near two miles diſtance, is *Hembury Fort*, the ſeat of *Robert Greaves*, Eſq.; at fourteen miles, on the right, near one mile diſtance, is *Combe*, the ſeat of the Rev. Mr. *Putt*; at fifteen miles and a half, on the left, is *Sion Houſe*, the ſeat of *Joſeph Cooke*, Eſq.; and at ſixteen miles enter *Honiton*.

At three miles from this town enter *Wellbeck*; at five miles enter *Widworthy*; at ſix miles, on the right, near

near one mile diſtance, is *Shute Houſe*, the ſeat of Sir JOHN WILLIAM DE-LA-POLE, Bart.; at ſeven miles and a half, on the left, is *Coryton*, the ſeat of *John Tucker*, Eſq.; and at nine miles enter *Axminſter*.

☞ *This Road is continued on to* BRIDPORT, DORCHESTER, BLANDFORD, *and* SALISBURY, *ſee Page* 91.

FROM

PLYMOUTH TO WELLINGTON.

THROUGH

ASHBURTON, CHUDLEIGH, EXETER, AND COLLUMPTON.

SIXTY-SEVEN MILES.

AT one mile from *Plymouth* enter *Lipſon Hill*; on the right, near half a mile diſtance, is *Tothill*, the ſeat of *John Culme*, Eſq.; at two miles enter *Crabtree*; on the left, near one mile diſtance, is *Efford Houſe*, the ſeat of *William Clarke*, Eſq.; at three miles, on the right, near one mile diſtance, is *Saltram Lodge*, the ſeat of the Right Hon. Lord BORINGDON; oppoſite, on the left, near one mile diſtance, is *Leigham*, the ſeat of Captain *Macbride*; at five miles enter *Plympton St. Mary*; on the left, near one mile diſtance, is *Newnham*, the ſeat of the late *Richard Strode*, Eſq.; half a mile farther enter *Ridgeway*; on the left, near

half a mile diſtance, is *Chattlewood*, the ſeat of *Thomas Perryns*, Eſq.; at eight miles is *Leeman Mill*; at nine miles enter *Woodland*; on the left, near one mile and a half diſtance, is *Slade*, the ſeat of *John Savery*, Eſq.; at ten miles enter *Cadleigh*; on the left, near two miles diſtance, is *Blatchford Houſe*, the ſeat of Sir FREDERICK ROGERS, Bart.; at half a mile farther, on the left, is *Hiland Houſe*, the ſeat of *William Webber*, Eſq.; at eleven miles enter *Ivy Bridge*; on the left is the *London Inn*, a large houſe of that name; at thirteen miles enter *Bideford*; turn here to the left; at fourteen miles enter *Waggenton*; at ſixteen miles enter *Brent*; at eighteen miles enter *Harburton Ford*; on the right, near half a mile diſtance, is *Marley Houſe*, the ſeat of *Walter Palk*, Eſq.; at twenty miles, on the right, near half a mile diſtance, is *Dean Court*, belonging to *Francis Buller Yard*, Eſq.; at twenty-two miles enter *Buckfaſtleigh*; and at twenty-four miles enter *Aſhburton*.

At three miles from this town is the *Travellers Reſt*; at four miles enter *Bickington*; at five miles is the *New Inn*; on the right, near one mile diſtance, is *Ingſdon Houſe*, the ſeat of *Charles Hale*, Eſq.; at ſix miles enter *Bovey Heathfield*; on the right, near one mile diſtance, is *Stoford Lodge*, the ſeat of *James Templer*, Eſq.; at eight miles enter *Knighton*; at nine miles, on the right, is *Lewell Houſe*, belonging to Lord CLIFFORD; and at ten miles enter *Chudleigh*.

At two miles from this town, on the left, near half a mile diſtance, is *Whiteway*, the ſeat of *Edward Montagu Parker*, Eſq.; half a mile farther enter *Haldon Down*; at five miles, on the left, near one mile diſtance,

is

is *Haldon Houſe*, the ſeat of Sir ROBERT PALK, Bart.; at ſeven miles enter *Shillingford*; at eight miles enter *Alphington*; on the right is the ſeat of *Daniel Gundry*, Eſq.; and at nine miles enter the city of *Exeter*.

At a quarter of a mile from this city enter *St. Sidwells*; at half a mile, on the left, is *Mount Pleaſant*, the ſeat of *Joſeph Sanders*, Eſq.; at one mile enter *Stoke Hill*; half a mile farther enter *Croſs Hill*; at two miles enter *Staffords*; on the left, near two miles diſtance, is *Pyne's*, the ſeat of Sir STAFFORD NORTHCOTE, Bart.; at three miles, on the right, near one mile diſtance, is *Poltimore Houſe*, the ſeat of Sir CHARLES W. BAMPFYLDE, Bart.; at ſix miles enter *Crabtree*; on the left is *Kelleton Houſe*, the ſeat of Sir THOMAS DYKE ACLAND, Bart.; at eight miles, on the left, near one mile diſtance, is *Hayne Houſe*, the ſeat of *William Land*, Eſq.; at ten miles enter *Bradninch*; and at twelve miles enter *Collumpton*.

At two miles from this town enter *Willand*; on the right, near one mile diſtance, is *Bradfield Houſe*, the ſeat of *Henry William Waldron*, Eſq.; at four miles, on the left, near half a mile diſtance, is *Bredwell Houſe*, the ſeat of *Richard Hall Clarke*, Eſq.; at five miles enter *Leonard Moor*; at ſix miles enter *South Appledore*; at ſeven miles enter *Maiden Down*; half a mile farther enter *Maiden Head*; at nine miles enter *Red Ball*; half a mile farther is *Bluet's Croſs*, **the boundary of this County**; and at twelve miles enter *Wellington*.

☞ *This Road is continued to* TAUNTON, BRIDGWATER, BRISTOL, GLASTONBURY, *and* BATH, *ſee Pages* 121, 135.

FROM

SALTASH TO EXETER,

THROUGH

MODBURY, TOTNES, AND NEWTON ABBOTT.

FIFTY MILES.

FROM *Saltaſh* croſs the river *Tamer*; at one mile, on the left, is *St. Budeaux*, the ſeat of *Francis Corham*, Eſq.; at three miles croſs the *Taviſtock* great road; at four miles, on the left, near half a mile diſtance, is *Leigham*, the ſeat of Captain *Machtide*; oppoſite, on the right, near one mile diſtance, is *Efford*, the ſeat of *William Clarke*, Eſq.; at five miles enter the *Plymouth* great road; turn here to the left, over *New Bridge*; on the left, near one mile diſtance, is *Boringdon Park*, belonging to the Right Hon. Lord BORINGDON; at ſix miles enter *Plympton St. Mary*; on the left, near one mile diſtance, is *Newnham*, the ſeat of the late *Richard Strode*, Eſq.; turn here to the right; at ſeven miles enter *Plympton Earle*; at eight miles enter *Sherford*; at nine miles enter *Brixton*; on the right is the ſeat of *Thomas Splatt*, Eſq.; at ten miles enter *Yealmpton*; at twelve miles, on the right, is *Fleet*, the ſeat of *John Bulteel*, Eſq.; and at fourteen miles enter *Modbury*.

At three miles from this town enter *Brownſon*; on the left, near one mile diſtance, is *Fowelſcombe*, the ſeat of *Thomas King*, Eſq.; at five miles enter *Luckbridge*; at ſix miles enter *Bickham Bridge*; on the right, near one

one mile diſtance, is *Oldſtone*, the ſeat of *Furlong Wiſe*, Eſq.; at nine miles enter *Ingleburn*; at ten miles enter *Harberton*; on the left, near one mile and a half diſtance, is *Sandwell Houſe*, the ſeat of *William Lear*, Eſq.; and at twelve miles enter *Totnes*.

At two miles from this town enter *Gatcombe*; on the left is the ſeat of *James Charter*, Eſq.; oppoſite, on the right, near half a mile diſtance, is *Berry Caſtle*, belonging to his Grace the Duke of SOMERSET; at ſix miles, on the left, near two miles diſtance, is *Denbury Houſe*, the ſeat of *Thomas Taylor*, Eſq.; and at eight miles enter *Newton Abbott*.

A little way from this town enter *Newton Buſhell*; at two miles, on the left, near one mile diſtance, is *Stoford Lodge*, the ſeat of *James Templer*, Eſq.; at three miles enter *Sandy Heath*; at five miles, on the left, near half a mile diſtance, is *Ugbrook Houſe* and *Park*, the ſeat of the Right Hon. Lord CLIFFORD; at ſix miles enter *Haldon Common*; at ſeven miles, on the right, near two miles diſtance, is *Mamhead Houſe* and *Park*, the ſeat of the Right Hon. the Earl of LISBURNE; at ten miles, on the right, is *Bickham Houſe*, the ſeat of *J. J. Short*, Eſq.; at eleven miles, on the right, is *Trehill*, the ſeat of *John Ley*, Eſq.; at twelve miles enter *Kenford*; at thirteen miles and a half, on the left, is *Peamore Houſe*, the ſeat of *Samuel Strode*, Eſq.; at fifteen miles enter *Alphington*; on the right is the ſeat of *Daniel Gundry*, Eſq.; and at ſixteen miles enter *Exeter*.

☞ *This Road is continued to* COLLUMPTON, TAUNTON, BATH, BRISTOL, *&c. &c. ſee Page* 167; *or to* HONITON, BRIDPORT, DORCHESTER, BLANDFORD, *and* SALISBURY, *ſee Page* 164.

FROM

FROM

NEWTON ABBOTT TO KINGSBRIDGE,

THROUGH

DARTMOUTH, CONTINUED TO MODBURY.

THIRTY-TWO MILES.

AT one mile from *Newton Abbott* enter *Ford;* on the left is a ſeat of the Right Hon. Lord Viſcount COURTENAY; at three miles enter *King's Kerſwell;* on the left is *Kerſwell Houſe*, the ſeat of *Richard Ellicombe*, Eſq.; at ſix miles, on the right, near half a mile diſtance, is *Marldon Houſe*, the ſeat of *N. A. Bartlett*, Eſq.; at twelve miles enter *Gempton;* at fourteen miles, on the left, near half a mile diſtance, is *Lupton Houſe*, the ſeat of Sir FRANCIS BULLER, Bart.; at fifteen miles, on the left, near one mile diſtance, is *Nethway*, a ſeat of *John Fownes Luttrell*, Eſq.; and at ſixteen miles enter *Kingſwear;* here croſs the river and enter *Dartmouth.*

At two miles from this town enter *Cotterbury;* at three miles enter *Bow;* at four miles, on the left, near two miles diſtance, is *Fuge*, the ſeat of *Charles Hayne*, Eſq.; at ſix miles enter *Addle Hole;* on the right, near half a mile diſtance, is *Buckland Houſe*, the ſeat of *John Henry Southcote*, Eſq.; at ſeven miles and a half enter *Dodbrook;* and at eight miles enter *Kingſbridge.*

At

At two miles from this town enter *Churtow*; on the left is *Norton*, the ſeat of *John Hawkins*, Eſq.; at four miles enter *Aveton Gifford*; at five miles enter *Aſhford*; and at eight miles enter *Modbury*.

FROM

MORETON HAMPSTEAD TO DARTMOUTH,

THROUGH

ASHBURTON AND TOTNES.

THIRTY MILES.

AT two miles from *Moreton Hampſtead* enter *Wray*; at four miles enter *Liſtleigh*; at five miles enter *Wooley*; at ſix miles enter *Bovey Tracey*; at ſeven miles, on the left, near half a mile diſtance, is *Indeo Houſe*, the ſeat of ——— *Tufnall*, Eſq.; oppoſite, on the right, near half a mile diſtance, is *Park Houſe*, belonging to Counſellor *Clapp*; at eight miles enter *Bovey Heath*; on the left, near half a mile diſtance, is *Stoford Houſe*, the ſeat of *James Templer*, Eſq.; at nine miles is the *New Inn*; on the left, near one mile diſtance is *Ingſdon Houſe*, the ſeat of *Charles Hale*, Eſq.; at ten miles enter *Bickington*; and at twelve miles enter *Aſhburton*.

At ſix miles from this town enter *Dartington*; on the

the left, near half a mile diſtance, is *Dartington Houſe*, the ſeat of *Arthur Harrington* Eſq.; and at eight miles enter *Totnes*.

At two miles from this town, on the left, near one mile diſtance, is *Sharpham Houſe*, the ſeat of *Edmund Baſtard*, Eſq.; at three miles enter *Bowbridge*; on the right is *Penſford*, a ſeat belonging to the Right Hon. the Earl of CORKE and ORRERY; at four miles, on the right, near half a mile diſtance, is *Whaſbourne*, the ſeat of *Peter Knowling*, Eſq.; at five miles enter *Tydaford*; on the left, near half a mile diſtance, is *Combe*, the ſeat of —— —— *Kendall*, Eſq.; at ſeven miles enter *Hemborough Forches*; at nine miles, on the right, near half a mile diſtance, is *Mount Boon*, the ſeat of *John Seal*, Eſq.; and at ten miles enter *Dartmouth*.

FROM

HOLDSWORTHY TO LYME,

THROUGH

HATHERLEIGH, CREDITON, AND EXETER.

SIXTY-EIGHT MILES.

AT five miles from *Holdſworthy*, on the left, near half a mile diſtance, is *Dunſland*, the ſeat of *George Bickford*, Eſq.; at ſix miles, on the left, near half a mile diſtance, is *Lovacott*, the ſeat of *John Heyſett*, Eſq.;

at

at ſeven miles enter *Burch*; at eight miles enter *Wimbland*; and at fourteen miles enter *Hatherleigh*.

At four miles from this town enter *Jacobſtow*; on the right is the ſeat of *John Burton*, Eſq.; at five miles enter *Exborn*; at ſeven miles enter *Sampford Courtenay*; at nine miles enter *North Tawton*; at ten miles enter *Stone Croſs*; at twelve miles enter *Bow*; at fourteen miles, on the right, near half a mile diſtance, is *Paſchoe*, the ſeat of *Chriſtopher Hamlyn*, Eſq.; half a mile farther enter *Copleſtone*; at fifteen miles enter *Colford*; and at eighteen miles enter *Crediton*.

At one mile from this town, on the left, is *Downs*, the ſeat of *James Buller*, Eſq.; at two miles enter *Dunſcomb*; at three miles enter *Newton St. Cyres*; on the left is *Newton Houſe*, the ſeat of *John Quicke*, Eſq.; at four miles enter *Red Hill*; at five miles enter *Trelake*; on the left, near half a mile diſtance, is *Pyne's*, the ſeat of Sir STAFFORD NORTHCOTE, Bart.; at ſix miles enter *Cowley Bridge*; on the left is *Cowley Place*, the ſeat of *William Jackſon*, Eſq.; and at eight miles enter *Exeter*.

At one mile from this city enter *Heavitree*; on the right is the ſeat of the Rev. Mr. *Moore*, half a mile farther turn to the right; at three miles enter *Biſhop's Clyſt*; on the right, near half a mile diſtance, is *Winſlade Houſe*, the ſeat of *Edward Cotsford*, Eſq.; at four miles enter *St. Mary's Clyſt*; on the right is the ſeat of the Rev. *George Cooke*, A. M.; a little farther, on the right, near half a mile diſtance, is *St. George's Clyſt*, the ſeat of the Rev. Mr. *Rous*; at five miles enter

enter *Farringdon Croſs*; at ſix miles enter *White Croſs*; on the left, near one mile diſtance, is *Farringdon Houſe*, the ſeat of *John Burridge Cholwich*, Eſq.; at eight miles enter *Tipton*; at nine miles enter *Newton Poppleford*; at ten miles enter *Bowde*; on the right, near two miles diſtance, is *Bicton Lodge*, the ſeat of *Dennys Rolle*, Eſq.; at fourteen miles enter *Sidford*; on the left, near one mile diſtance, is *Sidbury*, the ſeat of *Thomas Gregg*, Eſq.; oppoſite, on the right, near one mile and a half diſtance, is *Sidmouth*, the ſeat of the Rev. Mr. *Jenkins*; a little farther, on the right, near one mile diſtance, is *Salcombe Houſe*, the ſeat of the Rev. Mr. *Brutton*; at twenty-two miles enter *Colyford*; at twenty-three miles, on the right, near one mile diſtance, is *Stedcombe Houſe*, the ſeat of the Rev. *Richard H. Hallett*, A. M.; at twenty-four miles enter *Rowſedown Chapel*; at twenty-ſeven miles is **the boundary of this County**; on the left, near one mile and a half diſtance, is *Rhode Hill*, the ſeat of *Robert Williams*, Eſq.; and at twenty-eight miles enter *Lyme*.

FROM

FROM

HARTLAND TO WELLINGTON,

THROUGH

BIDEFORD, BARNSTAPLE, SOUTH MOLTON, AND TIVERTON.

SIXTY-SIX MILES.

AT one mile from *Hartland* enter *Stoke*; on the left is *Stoke Abbey*, belonging to *Paul Orchard*, Esq.; at two miles enter *Harton*; on the right, near one mile distance, is *Newton*, the seat of ——— *Harwood*, Esq.; at three miles enter *Hallaford*; on the left, near one mile distance, is *Clovelly Court*, the seat of *James Hamlyn*, Esq.; at four miles enter *Dicken Hills*; at five miles enter *Burſham*; at eight miles enter *Weſt Holwell*; at twelve miles, on the left, near one mile distance, is *Daddon*, the seat of *George Buck*, Esq.; and at fourteen miles enter *Bideford*.

At one mile from this town enter *Salterns*; on the left, near one mile distance, and over the river, is *Port Hill*, the seat of *A. S. Willett*, Esq.; at two miles enter *Eaſtley*; on the left is *Eaſtley Houſe*, the seat of *Thomas Berry*, Esq.; at three miles, on the right, near one mile distance, is *Horwood Houſe*, the seat of *John Dene*, Esq.; opposite, on the left, near two miles distance, is *Tapley Houſe*, the seat of *John Clevland*, Esq.; at four miles

miles enter *Hamacot*; at five miles, on the right, near half a mile diſtance, is *Brynſworthy Houſe*, the ſeat of the Rev. *Samuel May*, A. M.; at ſix miles, on the left, near two miles diſtance, is *Fremington Houſe*, the ſeat of *William Barbor*, Eſq.; at ſeven miles enter *Hele*; and at eight miles enter *Barnſtaple*.

At one mile from this town enter *Newport*; at three miles enter *Landkey*; at five miles enter *Swimbridge*; at eight miles enter *Filleigh*; on the left is *Caſtle Hill*, the ſeat of the Right Hon. Lord Viſcount FORTESCUE; at ten miles enter *North Hill*; at eleven miles enter *Kingford*; and at twelve miles enter *South Molton*.

At one mile from this town enter *Cotton Hill*; at two miles enter *Biſh Mill*; at ſix miles enter *Aſh Moor*; at nine miles, on the right, is *Cruwyſhays*, belonging to Sir THOMAS DYKE ACLAND, Bart.; at fifteen miles enter *Calverleigh*; at ſixteen miles, on the left, near one mile diſtance, is *Worth*, the ſeat of *John Worth*, Eſq.; and at eighteen miles enter *Tiverton*.

At half a mile from this town, on the right, is the *Lodge*, the ſeat of *Philip Blundell*, Eſq.; at three miles enter *Halberton*; on the right is *Halberton Lodge*, the ſeat of *John Laroche*, Eſq.; at five miles enter *Sampford Peverel*; at ſeven miles enter *Leonard's Moor*; on the right, near one mile and a half diſtance, is *Breedwell Houſe*, the ſeat of *T. H. Clarke*, Eſq.; at eight miles enter *South Appledore*; at nine miles enter *Maiden Down*; at ten miles enter *Bluet's Croſs*; on the left, near one mile diſtance, is *Cannons Lee*, the ſeat of ——— *Brown*, Eſq.; a little farther is the boundary

of

of this County; at twelve miles enter *Rockford Green*; at thirteen miles and a half, on the left, is *Wellington Court*, the ſeat of Admiral *Sawyer*, and at fourteen miles enter *Wellington*.

☞ *This Road is continued to* TAUNTON, BRIDGWATER, *and* BRISTOL, *Page* 121; *alſo to* GLASTONBURY, WELLS, *and* BATH, *Page* 135; *to* LANGPORT, SOMERTON, SHEPTON MALLETT, *and* FROME, *Page* 129; *and to* CREWKERNE *and* WEYMOUTH, *Page* 127.

FROM

ILFRACOMB TO EXMOUTH,

THROUGH

BARNSTAPLE, CHUMLEIGH, CREDITON, AND EXETER.

SIXTY-TWO MILES.

AT five miles from *Ilfracomb* enter *Burland*; at ſeven miles enter *Marwood*; on the right is the ſeat of *William Beauchamp*, Eſq.; oppoſite, on the left, near two miles diſtance, is *Yeotown*, the ſeat of *Henry Beavis*, Eſq.; at eight miles enter *Upcot*; on the right is the ſeat of *Robert Harding*, Eſq.; a little farther, on the right, near two miles diſtance, is *Heanton Court*, the ſeat of *Francis Baſſett*, Eſq.; at nine miles enter *Bradford*;

on the left is *Pilton Houſe*, the ſeat of *B. Incledon*, Eſq.; and at ten miles enter *Barnſtaple*.

At half a mile from this town enter *Newport*; at two miles enter *Vean Quarry*; on the right, near one mile diſtance, is *Tawſtock Park*, the ſeat of Sir BOURCHIER WREY, Bart.; at five miles enter *Little Moor*; on the right, near one mile diſtance, is *Hall*, the ſeat of *Robert Chicheſter*, Eſq.; at ſeven miles enter *Chittlehampton*; at eight miles enter *Wonſton*; on the left, near half a mile diſtance, is *Hudſcot Houſe*, a ſeat of *Dennys Rolle*, Eſq.; at twelve miles enter *Lower Aſhlands*; on the left, near one mile diſtance, is *New Place*, the ſeat of *John Buller*, Eſq.; and at ſixteen miles enter *Chumleigh*.

At two miles from this town enter *Chawleigh*; on the right, near two miles diſtance, is *Eggesford Houſe*, the ſeat of *Henry Arthur Fellowes*, Eſq.; at ſeven miles enter *Morchard Biſhops*; at thirteen miles, on the left, is *Creedy Houſe*, the ſeat of Sir JOHN DAVIE, Bart.; and at fourteen miles enter *Crediton*.

At one mile from this town, on the left, is *Downs*, the ſeat of *James Buller*, Eſq.; at two miles enter *Dunſcombe*; at three miles enter *Newton St. Cyres*; on the left is *Newton Houſe*, the ſeat of *John Quicke*, Eſq. at four miles enter *Red Hill*; at five miles enter *Trelake*; on the left, near half a mile diſtance, is *Pyne's*, the ſeat of Sir STAFFORD NORTHCOTE, Bart.; at ſix miles enter *Cowley Bridge*; on the left is *Cowley Place*, the ſeat of *William Jackſon*, Eſq.; and at eight miles enter *Exeter*.

A

At going out of this city, on the left, is *Mount Radford*, the ſeat of *John Baring*, Eſq.; at half a mile, on the left, is *Coaver Houſe*, the ſeat of *John Stephens*, Eſq.; a little farther, on the left, is *Bellair*, the ſeat of *Ambroſe Rhodes*, Eſq.; at one mile enter *Northbrook*; on the right is the ſeat of *Daniel Hamilton*, Eſq.; at two miles, on the left, is *Ware Houſe*, the ſeat of *William Francis Spicer*, Eſq.; oppoſite, on the right, near half a mile diſtance, is *Mount Ware*, the reſidence of the Right Hon. Lord LISLE; at three miles, on the right, ner a quarter of a mile diſtance, is the *Retreat Houſe*, the ſeat of Sir ALEXANDER HAMILTON, Knt.; at four miles enter *Topſham*; at five miles and a half enter *Ebford*; on the left is the ſeat of *Thomas Huckell Lee*, Eſq.; at ſix miles and a half, on the left, is *Nutwell*, the ſeat of *Thomas Heathfield*, Eſq.; oppoſite, on the right, near half a mile diſtance, is *Nutwell Court*, the ſeat of Sir FRANCIS DRAKE, Bart.; at ſeven miles and a half enter *Lympſtone*; on the right is the ſeat of the Rev. Mr. *Paul*; at eight miles, on the left, near one mile diſtance, is *Byſtock*, the ſeat of *Henry Cutler*, Eſq.; and at ten miles enter *Exmouth*.

FROM

BARNSTAPLE TO PLYMOUTH,

THROUGH

TORRINGTON, HATHERLEIGH, OKEHAMPTON, AND TAVISTOCK.

FIFTY-NINE MILES.

AT two miles from *Barnſtaple*, enter *Round Hill*; at three miles enter *Weſtcomb* and *Eaſtcomb*; at five miles enter *Newton Tracey*; on the right, near one mile diſtance, is *Horwood Houſe*, the ſeat of *John Dene*, Eſq.; at ſix miles enter *Alverdiſcot*; at eight miles enter *Hunſhaw Moor*, and at eleven miles enter *Torrington*.

At half a mile from this town enter *Little Torrington*; at one mile, on the right, is *Croſs Houſe*, the ſeat of *Henry Stevens*, Eſq.; at five miles enter *Winſcot*; on the right, near one mile diſtance, is *Heanton Houſe* and *Park*, the ſeat of the Right Hon. the Earl of ORFORD; at ſix miles enter *Berry Barton*; on the left, near one mile diſtance, is *Huiſh Houſe*, the ſeat of Sir JAMES NORCLIFF, Bart.; at ſeven miles enter *Petrockſtow*; at ten miles enter *Fiſhley*; on the right is the ſeat of *Charles Luxmoore*, Eſq.; and at eleven miles enter *Hatherleigh*.

At four miles from this town enter *Inwardleigh*; and at ſeven miles enter *Okehampton*.

At

At going out of this town, on the left, is *Okehampton Park*, belonging to the Right Hon. Lord Viſcount COURTENAY; at four miles enter *Sourton*; at twelve miles enter *Lane Head*; and at ſixteen miles enter *Taviſtock*.

At one mile and a half from this town, on the left, near half a mile diſtance, is *White Church*, the ſeat of the Rev. Mr. *Pengelly*; at four miles enter *Harrow-bridge*; at five miles, on the right, near one mile diſtance, is *Pound*, the ſeat of *John Lloyd*, Eſq.; at ſix miles, on the right, near one mile diſtance, is *Bickham*, the ſeat of *William Elford*, Eſq.; oppoſite, on the left, near one mile diſtance, is *Elford-town*, belonging to *George Leach*, Eſq.; at ſeven miles, on the right, near two miles diſtance, is *Place*, a ſeat of Sir FRANCIS DRAKE, Bart.; at eight miles, on the right, near two miles diſtance, is *Mariſtow*, the ſeat of *George Modyford Haywood*, Eſq.; at nine miles enter *Jump*; at eleven miles enter *Nacker-ſhole*; at twelve miles, on the left, near one mile diſtance, is *Widay*, the ſeat of *Philip Morſhead*, Eſq.; at thirteen miles, on the right, near one mile diſtance, is *Torr Houſe*, the ſeat of *John Foote*, Eſq.; and at fourteen miles enter *Plymouth*.

FROM

TAVISTOCK TO EXETER,

THROUGH

MORETON HAMPSTEAD.

THIRTY-THREE MILES.

AT three miles from *Taviſtock* enter *Moortown*; at ſix miles enter *Dartmoor Foreſt*; at ſeventeen miles leave *Dartmoor*; at nineteen miles enter *Warm-hill*; at twenty miles enter *Bughead*; and at twenty-one miles enter *Moreton Hampſtead*.

At two miles from this town enter *Harcourt*; at ſix miles enter *Dunsford Green*; at ſeven miles enter *Beer*; at eight miles enter *Mount Hindrance*; at eleven miles is *Porcomb Bridge*; on the right is *Frankland*, the ſeat of *Charles Fanſhaw*, Eſq.; and at twelve miles enter *Exeter*.

☞ *This Road is continued to* HONITON *and* AXMINSTER, *Page* 164; *alſo to* COLLUMPTON *and* WELLINGTON, *Page* 165; *and to* LYME, *Page* 173.

FROM

FROM

TIVERTON TO EXETER,

THIRTEEN MILES.

AT one mile from *Tiverton*, on the left, is *Colliprieſt*, the ſeat of *Thomas Winſlow*, Eſq.; at three miles turn to the left; at four miles enter *Bickley*; on the left is the ſeat of the Rev. *John Weſt Carew*; at ſeven miles enter *Silverton*; on the left, near one mile diſtance, is *Combſatchfield*, the ſeat of *Henry Langford Browne*, Eſq.; at eight miles, on the left, near half a mile diſtance, is *Hayne Houſe*, the ſeat of *William Land*, Eſq.; at nine miles enter *Rew*; on the left is the ſeat of the Rev. *Robert Tripp*; at ten miles and a half enter *Stoke Cannon*; at eleven miles enter *Staffords*; on the right, near two miles diſtance, is *Pyne's*, the ſeat of Sir STAFFORD NORTHCOTE, Bart. at twelve miles enter *Stoke Hill*; on the left is *Mount Pleaſant*, the ſeat of *Joſeph Sanders*, Eſq.; half a mile farther enter *St. Sidwell's*; and at thirteen miles enter *Exeter*.

☞ *This Road is continued down to* EXMOUTH, *ſee Page* 179.

FROM

BIDEFORD TO HONITON,

THROUGH

CHUMLEIGH, TIVERTON, AND COLLUMPTON.

FIFTY-TWO MILES.

AT three miles from *Bideford* turn to the left; at four miles enter *Hunſhaw Moor;* at eight miles, on the right, near one mile diſtance, is *Ebberly Houſe*, the ſeat of *Henry Hole*, Eſq.; at thirteen miles enter *Burrington;* on the left is the ſeat of the Rev. *Joſhua Hole*, A. B. and at ſixteen miles enter *Chumleigh.*

At two miles from this town enter *Chawleigh;* at three miles turn to the left; at ſeven miles enter *Thelbridge;* at eleven miles, on the left, near one mile diſtance, is *Witheridge*, the ſeat of *Thomas Elworthy*, Eſq.; at fourteen miles enter *Templeton;* at ſixteen miles enter *Calverleigh;* and at twenty miles enter *Tiverton.*

At half a mile from this town, on the left, is the *Lodge*, the ſeat of *Philip Blundell*, Eſq.; at two miles, on the left, is *Tidcombe*, the ſeat of the Rev. *John Newte;* at four miles, on the right, is *Hillerſdon*, the ſeat of *Francis Colman*, Eſq.; and at five miles enter *Collumpton.*

At three miles from this town enter *Dilford;* at ſix miles, on the left, near a quarter of a mile diſtance,

is

is the *Grange*, the ſeat of *Francis Roſe Drewe*, Eſq.; at eight miles, on the left, is *Hembury Fort*, the ſeat of *Robert Greaves*, Eſq.; at nine miles enter *Awleſcombe*; and at eleven miles enter *Honiton*.

☞ *This Road is continued to* AXMINSTER, *Page* 164.

FROM

SOUTH MOLTON TO LAUNCESTON,

THROUGH

TORRINGTON AND HOLDSWORTHY.

FORTY-FIVE MILES.

AT one mile from this town turn to the left; at four miles, on the left, is *Hudſcot Houſe*, a ſeat of *Dennys Rolle*, Eſq.; at ſeven miles croſs the river *Taw* at *Umberleigh*; at nine miles enter *Atherington*; at fourteen miles, on the left, near half a mile diſtance, is *Stevenſtone*, a ſeat of *Dennys Rolle*, Eſq.; and at ſixteen miles enter *Torrington*.

At one mile from this town enter *Little Torrington*; turn here to the right; at two miles, on the left, near half a mile diſtance, is *Croſs Houſe*, the ſeat of *Henry Stevens*, Eſq.; at four miles enter *Langtree*; at eight miles enter *Woodford Bridge*; and at fifteen miles enter *Holdſworthy*.

At

At three miles from this town enter *Clawton;* at five miles, on the right, near two miles diſtance, is *Tetcot*, belonging to Sir WILLIAM MOLESWORTH, Bart.; at ſeven miles enter *Chapenwell;* at twelve miles, on the right, near one mile diſtance, is *Werrington Houſe*, the ſeat of his Grace the Duke of NORTHUMBERLAND; a little farther croſs the river *Tamer*, and enter *Cornwall;* and at fourteen miles enter *Launceſton.*

☞ *This Road is continued to* CALLINGTON *and* SALTASH, *in the Deſcription and Survey of* CORNWALL.

A TRA-

A TRAVELLING INDEX
OF THE GREAT
ROADS IN *DEVONSHIRE*,
ABRIDGED FROM THE FOREGOING
DESCRIPTION AND SURVEY,

Wherein are included the STAGES, the INNS, and FAIRS, that are on the different ROADS in this COUNTY.

N. B. The first and last Columns contain the Names of Gentlemen's Seats on the left and right Hand; and opposite, the Names and Places passed through in the middle Column; and the Figures that follow shew the Distances from Place to Place, Town to Town, and Stages.

LAUNCESTON TO OKEHAMPTON, EXETER, HONITON, AND AXMINSTER.

Left Hand the Road.				*Right Hand the Road.*
	LAUNCESTON to			
Werrington Houſe, Duke of Northumberland	*Enter Devonſhire*	2		
	Cadron	1		
Fairs—February 2, Holy Thurſday, St. Simon and Jude, and Oct. 28	Lifton	1		Kelly, Arthur Kelly, Eſq.
	Tinhay	2		Whitley, Philip Welch, Eſq.
	Brideſtow	6		Leawood, Rev. Mr. Luxmoore
Fairs—Second Monday after Mar. 11, May 14, firſt Wedneſday after July 5, and Aug. 5	OKEHAMPTON	6	18	*Inn*—White Hart
	Sticklepath	3		
Black Hall, Wm. Helyar, Eſq.	South Zeal	1		
	Whiddon Down	2		

Left Hand the Road.				*Right Hand the Road.*
	Crockern Well	5		
	Collyford	1		
	Cheriton's Croſs	1		Great Fulford, Mrs. Fulford
	Tap Houſe	2		
	Lilly Bridge	1		
	Slade	3		
	Adderwater	1		
Fairs—Aſh Wedneſday, Whit Monday, Aug. 1 and Dec. 6	EXETER	2	22	*Inns*—The Hotel, London Inn, Globe, White Hart, and Feathers
	Heavytree	1		Rev. Mr. Moore
To Broadclyſt—*Fair*, May 3	Honiton's Clyſt	4		
	— — — —	1		Farringdon Houſe, John B. Cholwich, Eſq.
	— — — —	1		Rockbere Houſe, Sir John Duntze, Bart.
	Country Hotel	1		
To Wimple—*Fair*, ſecond Monday after Sept. 1	— — — —	1		
Eſtcot Houſe, Sir George Younge, Bart.	— — — —	2		To Ottery St. Mary—*Fairs*, Tueſday before Palm Sunday, Whit Tueſd. and Aug. 15
Hembury Fort, Robert Greaves, Eſq.	— — — —	2		
	— — — —	1		Combe, Rev. Mr. Putt
Sion Houſe, Joſeph Cooke, Eſq.	— — — —	1		
Fair—Wedneſday after July 19	HONITON	1	16	*Inns*—Golden Lion, and the Dolphin
	Wellbeck	3		
To Stockland—*Fair*, June 18	Widworthy	2		

Left Hand the Road.				*Right Hand the Road.*
To Dalwood—*Fair*, firſt week before Aug. 21	— — — —	1		Shute Houſe, Sir John De-la-Pole, Bart.
Coryton, John Tucker, Eſq.	— — — —	2		
Fairs—St. Mark, Apr. 25, Wedneſd. after June 24, and firſt Wedneſd. after Oct. 10	AXMINSTER	1	9	*Inns*—George, and Green Dragon

☞ *This Route is continued to* BRIDPORT *and* SALISBURY, *ſee Page* 103.

PLYMOUTH TO ASHBURTON, CHUDLEIGH, EXETER, COLLUMPTON, AND WELLINGTON.

	PLYMOUTH to			
	Lipſon Hill	1		Tothill, John Culme, Eſq.
Efford Houſe, William Clarke, Eſq.	Crabtree	1		
Leigham, Capt. Macbride	— — — —	1		Saltram Lodge, Lord Boringdon
Newnham, R. Strode, Eſq.	Plympton St. Mary	2		*Fairs*—Feb. 25, April 5, Aug. 12, and Oct. 28
Chattlewood, Thomas Perryns, Eſq.	Ridgway			
	Leeman Mill	3		
Slade, John Savery, Eſq.	Woodland	1		
Blatchford Houſe, Sir Frederick Rogers, Bart.	Cadleigh	1		
Hiland Houſe, William Webber, Eſq.	Ivy Bridge	1	11	London Inn
	Bideford	2		
	Waggenton	1		
Fairs—May 13, & Oct. 10	Brent	2		
	Harburton Ford	2		Marley Houſe, Walter Palke, Eſq.

Left Hand the Road.				*Right Hand the Road.*
	Dean Prior	2		Dean Court, Francis B Yard, Esq.
Fairs—June 29, & Aug. 24	Buckfastleigh	2		
Fairs—First Thursday in March, ditto in June, Aug. 10, and Nov. 11	ASHBURTON	2	13	*Inns*—New Inn, and Golden Lion
	Travellers Rest	3		
	Bickington	1		
	New Inn	1		Ingsdon House, Charles Hale, Esq.
Bovey Tracey--*Fairs*, Holy Thursday, and July 7	Bovey Heathfield	1		Stoford Lodge, James Templer, Esq.
	Knighton	2		
	— — — —	1		Lewell House, Lord Clifford
Fairs—Easter Tuesday, June 22, and Oct. 2	CHUDLEIGH	1	10	*Inn*—King's Arms
Whiteway, Edward Montagu Parker, Esq.	*Enter Haldon Down*	2		
Haldon House, Sir Rob. Palke, Bart.	— — — —	3		
	Shillingford	2		
Fairs—First Thursday in June, and Oct. 5	Alphington	1		Daniel Gundry, Esq.
Fairs—See Page 188	EXETER	1	9	*Inns*—See Page 188
Mount Pleasant, Joseph Sanders, Esq.	Stoke Hill	1		
Pyne's, Sir Stafford Northcote, Bart.	Staffords	1		
	— — — —	1		Poltimore House, Sir Ch Bampfylde, Bart.
Kelleton, Sir Thomas Dyke Acland, Bart.	Crabtree	3		
Hayne, Wm. Land, Esq.	— — — —	2		

Left Hand the Road.				*Right Hand the Road.*
	Bradninch	2		
Fairs—May 12, & Oct. 28	COLLUMPTON	2	12	*Inn*—White Hart
	Willand	2		Bradfield Houſe, H. W. Waldron, Eſq.
Bredwell Houſe, R. H. Clarke, Eſq.	— — — —	2		To Uffculm—*Fairs*, Wedneſd. before Good Frid. July 6, and Aug. 12
	Leonard Moor	1		
	South Appledore	1		To Culmſtock—*Fairs*, May 21, and Oct. 1
To Sampford Peverel—*Fairs*, Apr. 25, & Sept. 29	Maiden Down	1		
	Maidenhead	1		
	Red Ball	1		
	Bluet's Croſs			
	Enter Somerſet	1		
Fairs—Thurſday before Eaſter, & Holy Thurſ.	WELLINGTON	2	12	*Inn*—White Hart

☞ *This Route is continued to* TAUNTON, BRIDGWATER, *and* BRISTOL, *ſee Page* 146; *or to* BATH, *ſee Page* 153.

SALTASH to MODBURY, TOTNES, NEWTON ABBOTT, and EXETER.

Left Hand the Road.				*Right Hand the Road.*
	SALTASH to			
St. Budeaux, Francis Corham, Esq.	Over the Tamer	1		
	Nackershole	2		
Leigham, Capt. Macbride	— — — —	1		Efford, Wm. Clarke, Esq.
Boringdon Park, Lord Boringdon	Plymouth Road	1		
	Plympton St. Mary	1		*Fairs*—Feb. 25, Apr. 5, Aug. 12, and Oct. 28
	Plympton Earle	1		
	Sherford	1		
Lineham, John Bulteel, Esq.	Brixton	1		Thomas Splatt, Esq.
	Yealmpton	1		
To Ermington——*Fair*, Feb. 2	— — — —	2		Fleet, John Bulteel, Esq.
Fair—May 4	MODBURY	2	14	*Inn*—Half Moon
Fowelscombe, Tho. King, Esq.	Brownson	3		
	Luckbridge	2		
	Bickham Bridge	1		Oldstone, Furlong Wife, Esq.
	Ingleburn	3		
Sandwell House, William Lear, Esq.	Harberton	1		Thomas Lear, Esq.
Fairs—Easter Tuesday, May 12, July 25, and first Tuesday in Oct.	TOTNES	2	12	*Inns*—The Seven Stars, and Prince Eugene

Left Hand the Road.				*Right Hand the Road.*
James Charter, Esq.	Gatcombe	2		Berry Castle, Duke of Somerset
Denbury House, Thomas Taylor, Esq.	— — — —	4		Denbury—*Fair*, Sept. 8
Fairs—Last Wednesday in Feb. June 24, first Wednesday in Sept. & Nov. 6	NEWTON ABBOTT	2	8	*Inn*—The Globe
	Newton Bushel			
Boford Lodge, James Templer, Esq.	— — — —	2		To Teignmouth—*Fairs*, third Tuesd. in Jan. last Thursd. in Feb. and Sept. 29
	Sandy Heath	1		
Ugbrook House and Park, Lord Clifford	— — — —	2		
	Haldon Common	1		
	— — — —	1		Mamhead House & Park, Earl of Lisburne
	— — — —	3		Bickham House, J. J. Short, Esq.
	— — — —	1		Trehill, John Ley, Esq.
	Kenford	1		
Peamore House, Samuel Strode, Esq.	— — — —	1		
Fairs—First Thursday in June, and Oct. 5	Alphington	2		Daniel Gundry, Esq.
Fairs—See Page 188	EXETER	1	16	*Inns*—See Page 188

☞ *This Route is continued to* COLLUMPTON *and* WELLINGTON, *see Page* 190; HONITON *and* AXMINSTER, *see Page* 187; *and to* LYME, *see Page* 197.

NEWTON ABBOT to DARTMOUTH, KINGSBRIDGE, and MODBURY.

Left Hand the Road.				*Right Hand the Road.*
	Newton Abbott to			
Lord Viſcount Courtenay	Ford	1		
Richard Ellicombe, Eſq.	King's Kerſwell	2		
	— — — —	3		Marldon Houſe, N. A. Bartlett, Eſq.
	Gempton	6		
Lupton Houſe, Sir Francis Buller, Bart.	— — — —	2		
Nethway, John Fownes Luttrell, Eſq.	— — — —	1		
	Kingſwear	1		
	DARTMOUTH		16	*Inns*—Caſtle, and Glob
	Cotterbury	2		
	Bow	1		
Fuge, Cha. Hayne, Eſq.	— — — —	1		
	Addlehole	2		Buckland Houſe, J. H. Southcote, Eſq.
	Dodbrook	1		
Fairs—July 29, & Sept. 21	KINGSBRIDGE	1	8	*Inns*—King's Arms, a London Inn
Norton, John Hawkins, Eſq.	Churtow	2		
	Aveton Gifford	2		
	Aſhford	1		
Fair—May 4	MODBURY	3	8	*Inn*—Half Moon

MORETON HAMPSTEAD TO ASHBURTON, TOTNES, AND DARTMOUTH.

Left Hand the Road.				*Right Hand the Road.*
	MORETON HAMPSTEAD to			
	Wray	2		
	Liftleigh	2		
	Wooley	1		
Fairs—Holy Thurſday, and July 7	Bovey Tracey	1		
Indeo Houſe, —— Tufnall, Eſq.	— — — —	1		Park Houſe, Counſellor Clapp
Stoford Houſe, James Templer, Eſq.	Bovey Heath	1		
Ingſdon Houſe, Charles Hele, Eſq.	New Inn	1		
	Bickington	1		
Fairs—See Page 190	ASHBURTON	2	12	*Inns*—New Inn, & Golden Lion
	Dartington	6		
Dartington Houſe, Arthur Harrington, Eſq.				
Fairs—See Page 192	TOTNES	2	8	*Inns*—The Seven Stars, & Prince Eugene
Harpham Houſe, Edmund Baſtard, Eſq.	— — — —	2		
	Bowbridge	1		Penſford, Earl of Cork and Orrery
	— — — —	1		Waſhbourn, Peter Knowl- ing, Eſq.
mbe, —— Kendall, Eſq.	Tydaford	1		
	HemboroughForches	2		
	— — — —	2		Mount Boon, John Seal, Eſq.
	DARTMOUTH	1	10	*Inns*—Caſtle, and Globe

HOLDSWORTHY to HATHERLEIGH, CREDITON, EXETER, AND LYME.

Left Hand the Road.				*Right Hand the Road.*
	HOLDSWORTHY to			
Dunſland, George Bickford, Eſq.	— — — —	5		
Bovacott, John Heyſett, Eſq.	— — — —	1		
	Burch	1		
To Sheepwaſh——*Fairs*, Apr. 10, Aug. 12, and Oct. 10	Wimbland	1		
Fairs—May 22, June 22, Sept. 4, and Nov. 8	HATHERLEIGH	6	14	*Inn*—White Hart
	Jacobſtow	4		John Burton, Eſq.
Fair—Third Monday in April	Exborn	1		
	Sampford Courtenay	2		
Fairs—Third Tueſday in Apr. Oct. 3, & Dec. 11	North Tawton	2		*Inn*—White Hart
	Stone Croſs	1		
Fairs—Holy Thurſd. and Nov. 22	Bow	2		
	— — — —	2		Paſchoe, Chriſ. Hamlyn, Eſq.
	Copleſtone			
	Colford	1		
Fairs—May 11, Aug. 21, and Sept. 21	CREDITON	3	18	*Inns*—Angel, and Shi
Downs, James Buller, Eſq.	— — — —	1		
	Dunſcombe	1		

Left Hand the Road.				*Right Hand the Road.*
Newton Houſe, John Quicke, Eſq.	Newton St. Cyres	1		
	Red Hill	1		
Pyne's, Sir Stafford Northcote, Bart.	Trelake	1		
Cowley Place, William Jackſon, Eſq.	Cowley Bridge	1		
Fairs—See Page 188	EXETER	2	8	*Inns*—See Page 188
	Heavitree	1		Rev. Mr. Moore
	Biſhop's Clyſt	2		Winſlade Houſe, Edw. Cotsford, Eſq.
	St. Mary's Clyſt	1		Rev. Geo. Cooke, A. M.
	— — — —	½		St. George's Clyſt, Rev. Mr. Rous
	Farringdon Croſs	½		
Farringdon Houſe, J. B. Cholwich, Eſq.	White Croſs	1		
	Tipton	2		
Fair—Oct. 18	Newton Poppleford	1		To Otterton—*Fairs*, Eaſter Wedneſday, & firſt Wedneſday after Oct. 10
	Bowde	1		Bicton Lodge, Dennys Rolle, Eſq.
Sidbury, Thomas Gregg, Eſq.	Sidford	4		To Sidmouth—*Fairs*, Eaſter Tueſd. Mond. after St. Giles's-day, and Sept. 1
Fair—March 1	Colyford	8		To Seaton—*Fair*, Mar. 1
To Colyton—*Fairs*, May 1, and Nov. 30	— — — —	1		Stedcombe Houſe, Rev. R. H. Hallett, A. M.
	Rowſedown Chapel	1		
Hode Hill, Robert Williams, Eſq.	*Enter Dorſetſhire*	3		
Fairs—Feb. 13, and Oct. 2	LYME	1	28	*Inn*—Three Cups

HARTLAND to BIDEFORD, BARNSTAPLE, SOUTH MOLTON, TIVERTON, AND WELLINGTON.

Left Hand the Road.				*Right Hand the Road.*
Fairs—Eaſter Wedneſday, and Sept. 25	HARTLAND to			
Abbey, Paul Orchard, Eſq.	Stoke	1		
	Harton	1		Newton, —— Harwood, Eſq.
Clovelly Court, James Hamlyn, Eſq.	Hallaford	1		
	Dicken Hills	1		
	Burſham	1		
	Weſt Holwell	3		
Daddon, Geo. Buck, Eſq.	— — — —	4		
Fairs—Feb. 14, July 18, and Nov. 13	BIDEFORD	2	14	The New Inn
Port Hill, A. S. Willett, Eſq.	Salterns	1		
Thomas Berry, Eſq.	Eaſtley	1		
Tapley Houſe, John Clevland, Eſq.	— — — —	1		Horwood Houſe, John Dene, Eſq.
	Hamacot	1		
	— — — —	1		Brynſworthy Houſe, Rev. Samuel May, A. M.
Fremington Houſe, Wm. Barbor, Eſq.	— — — —	1		
	Hele	1		
Fairs—Sept. 19, Frid. before Apr. 21, and ſecond Friday in December	BARNSTAPLE	1	8	*Inns*—Swan, & Red Lion
	Newport	1		
	Landkey	2		

Left Hand the Road.				*Right Hand the Road.*
	Swimbridge	2		
Caſtle Hill, Lord Viſcount Forteſcue	Filleigh	3		
	North Hill	2		
	Kingford	1		
Fairs—Saturd. after Feb. 13, Saturd. before May 1, Wedneſ. before June 22, Wedneſ. after Aug. 26, Saturd. before Oct. 10, & Saturd. before Dec. 12	SOUTH MOLTON	1	12	*Inn*—The George
	Cotton Hill	1		
	Biſh Mill	1		
	Aſh Moor	1		To Biſhop's Nympton—*Fairs*, 3d Mond. in Apr. & Mond. before Oct. 25
	— — — —	6		Cruwyſhays, Sir Thomas D. Acland, Bart.
	Calverleigh	6		
Worth, John Worth, Eſq.	— — — —	1		
Fairs—Tueſday fortnight after Whit Sunday, and Sept. 29	TIVERTON	2	18	*Inns*—The Tuns, & Angel
	— — — —	1		The Lodge, Philip Blundell, Eſq.
	Halberton	2		Halberton Lodge, John Laroche, Eſq.
Fairs—Apr. 25, & Aug. 29	Sampford Peverel	2		
	Leonard's Moor	2		Breedwell Houſe, T. H. Clarke, Eſq.
	South Appledore	1		
	Maiden Down	1		
	Enter Somerſetſhire	1		
Fairs—Thurſday before Eaſter, & Holy Thurſd.	WELLINGTON	4	14	*Inn*—White Hart

ILFRACOMB to BARNSTAPLE, CHUMLEIGH, CREDITON, EXETER, and EXMOUTH.

Left Hand the Road.				*Right Hand the Road.*
	ILFRACOMB to			
	Burland	5		
Yeotown, Henry Beavis, Esq.	Marwood	2		Wm. Beauchamp, Esq.
	Upcot	1		Rob. Harding, Esq.
Pilton House, B. Incledon, Esq.	Bradford	1		Heanton Court, Francis Baffett, Esq.
Fairs—Sept. 19, Apr. 15, and Dec. 9	BARNSTAPLE	1	10	*Inns*—The Swan, and Red Lion
	Newport	1		
	Vean Quarry	1		Tawstock Park, Sir Bourchier Wrey, Bart.
	Little Moor	3		Hall, Robert Chicheſter, Esq.
	Chittlehampton	2		
Hudscot House, Dennys Rolle, Esq.	Wonston	1		
New Place, John Buller, Esq.	Lower Ashlands	4		
Fair—August 1	CHUMLEIGH	4	16	*Inns*—King's Arms, and London Inn
	Chawleigh	2		Eggesford House, H. A. Fellowes, Esq.
	Morchard Bishops	5		
Creedy House, Sir John Davie, Bart.	— — — —	6		
Fairs—May 11, Aug. 21, and Sept. 21	CREDITON	1	14	*Inns*—Angel, and Ship
Downes, James Buller, Esq.	— — — —	1		
	Dunscombe	1		

Left Hand the Road.				*Right Hand the Road.*
Newton Houſe, John Quicke, Eſq.	Newton St. Cyres	1		
	Red Hill	1		
Pyne's, Sir Stafford Northcote, Bart.	Trelake	1		
Cowley Place, William Jackſon, Eſq.	Cowley Bridge	1		
Fairs—See Page 188	EXETER	2	8	*Inns*—See Page 188
Mount Radford, John Baring, Eſq.	— — — —	¼		
Coaver Houſe, John Stephens, Eſq. Bellair, A. Rhodes, Eſq.	— — — —	¼		
	Northbrook	½		Daniel Hamilton, Eſq.
Ware Houſe, W. F. Spicer, Eſq.	— — — —	1		Mount Ware, Lord Liſle, and Lewis Duval, Eſq.
	— — — —	1		Retreat, Sir Alexander Hamilton, Knt.
	Topſham	1		
T. H. Lee, Eſq.	Ebford	1		
Nutwell, Tho. Heathfield, Eſq.	— — — —	1		Nutwell Court, Sir Francis Drake
	Lympſtone	1		Rev. Mr. Paul
Byſtock, Henry Cutler, Eſq.	— — — —	1		
	EXMOUTH	2	10	

TAVISTOCK to MORETON HAMPSTEAD and EXETER.

Left Hand the Road.				*Right Hand the Road.*
	TAVISTOCK to			
	Moortown	3		
	Dartmoor Foreſt	3		
	Leave Dartmoor	11		
To Chagford——*Fairs*, March 25, May 4, Sept. 29, and Oct. 29	Warmhill	2		
	Bughead	1		
Fairs—June 4, July 18, and Nov. 30	MORETON HAMPSTEAD	1	21	*Inn*—White Hart
	Harcourt	2		
	Dunsford Green	4		
	Beer	1		
	Mount Hindrance	1		
	Pocomb Bridge	3		Frankland, Cha. Fanſhawe Eſq.
Fairs—See Page 188	EXETER	1	12	*Inns*—See Page 188

☞ *This Route is continued to* COLLUMPTON, HONITON, *and* LYME, *ſee Pages* 188, 189, 197.

BARNSTAPLE to TORRINGTON, HATHERLEIGH, OKEHAMPTON, TAVISTOCK, and PLYMOUTH.

Left Hand the Road.				*Right Hand the Road.*
	BARNSTAPLE to			
	Round Hill	2		
	Weſt and Eaſtcomb			
	Newton Tracey	2		Horwood Houſe, John Dene, Eſq.
	Alverdiſcot	1		
	Hunſhaw Moor	2		
Fairs—May 4, July 5, and Oct. 10	TORRINGTON	3	11	*Inn*—The Globe
	Little Torrington	1		Croſs Houſe, Henry Stevens, Eſq.
To Dolton—*Fairs*, Mar. 23, and Nov. 20	Winſcot	4		Heanton Houſe, Earl of Orford
Heiſh Houſe, Sir James Norcliff, Bart.	Berry Barton	1		
	Petrockſtow	1		
Charles Luxmoore, Eſq.	Fiſhley	3		
Fairs—May 21, June 22, Sept. 7, and Nov. 9	HATHERLEIGH	1	11	*Inn*—White Hart
	Inwardleigh	4		
Fairs—Mar. 24, May 17, July 6, and Aug. 5	OKEHAMPTON	3	7	*Inn*—White Hart
	Sourton	4		
	Lane-head	8		
Fairs—Jan. 17, March 6, Sept. 9, Oct. 10, & Dec. 11	TAVISTOCK	4	16	*Inns*—Bedford Arms, and King's Arms

Left Hand the Road.				*Right Hand the Road.*
White Church, Capt. Bray	— — — —	2		
	Harrowbridge	2		
	— — — —	1		Pound, John Lloyd, Esq.
Elford-town, Geo. Leach, Esq.	— — — —	1		Bickham, Wm. Elford, Esq.
	— — — —	1		Place, Sir Francis Drake, Bart.
	— — — —	1		Mariſtow, Geo. Modyford Haywood, Esq.
Roborough Inn	Jump	1		
	Nackerſhole	2		
Widay, Philip Morſhead, Esq.	— — — —	1		Manadon, H. Hall, Esq.
	— — — —	1		Torr Houſe, John Foot, Esq.
Fairs—Feb. 5, and Oct. 2	PLYMOUTH	1	14	*Inns*—Briſtol Inn, and Prince George

BIDEFORD to CHUMLEIGH, TIVERTON, COLLUMPTON, and HONITON.

Left Hand the Road.				*Right Hand the Road.*
	BIDEFORD to			
	Hunſhaw Moor	4		
	— — — —	4		Ebberly Houſe, Henry Hole, Eſq.
Rev. Joſhua Hole, A. B.	Burrington	5		
Fair—Auguſt 1	CHUMLEIGH	3	16	*Inns*—King's Arms, and London Inn
	Chawleigh	2		
	Thelbridge	5		
Witheridge, Thomas Elworthy, Eſq.	— — — —	4		*Fairs*—Apr. 13, & June 24
	Templeton	3		
	Calverleigh	2		
Fairs—June 28, & Sept. 29	TIVERTON	4	20	*Inns*—The Tuns, & Angel
The Lodge, Philip Blundell, Eſq.	— — — —	1		
Tidcombe, Rev. Mr. Newte	— — — —	1		
	— — — —	2		Hillerſdon, Francis Colman, Eſq.
Fairs—May 12, & Oct. 28	COLLUMPTON	1	5	*Inn*—White Hart
	Dilford	3		
The Grange, Francis Roſe Drewe, Eſq.	— — — —	3		
Hembury Fort, Robert Greaves, Eſq.	— — — —	2		
	Awleſcombe	1		
Fair—July 27	HONITON	2	11	*Inns*—Red Lion, and Dolphin

☞ *This Route is continued to* AXMINSTER, *ſee Page* 188; *and to* BRIDPORT, DORCHESTER, BLANDFORD, *and* SALISBURY, *ſee Page* 103.

TIVERTON to EXETER.

Left Hand the Road.	TIVERTON to			*Right Hand the Road.*
Colliprieſt, Tho. Winſlow, Eſq.	— — — —	1		
Rev. John Weſt Carew	Bickley	3		
Combſatchfield, H. L. Browne, Eſq.	Silverton	3		
Hayne, Wm. Land, Eſq.	— — — —	1		
Rev. Robert Tripp,	Rew	1		
	Stoke Cannon	1		
	Staffords	1		Pyne's, Sir Stafford Northcote, Bart.
	Stoke Hill	1		Mount Pleaſant, Joſeph Sanders, Eſq.
Fairs—See Page 188	EXETER	1	13	*Inns*—See Page 188

☞ *This Route is continued to* EXMOUTH, *ſee Page* 201.

SOUTH MOLTON to TORRINGTON, HOLDSWORTHY, and LAUNCESTON.

Left Hand the Road.				*Right Hand the Road.*
	SOUTH MOLTON to			
Hudscot, Dennys Rolle, Esq.	— — — —	4		
	Umberleigh	3		
To High Bickington—*Fairs*, May 3, & Dec. 21	Atherington	2		
Stevenstone, Dennys Rolle, Esq.	— — — —	5		
Fairs—May 4, July 5, and Oct. 10	TORRINGTON	2	16	*Inn*—The Globe
	Little Torrington	1		
Cross House, Henry Stevens, Esq.	— — — —	1		
	Langtree	2		
	Woodford Bridge	4		
Fairs—Apr. 27, July 10, and Oct. 2	HOLDSWORTHY	7	15	*Inn*—White Hart
	Clawton	3		
	— — — —	2		Tetcot, Sir Wm. Molesworth, Bart.
	Chapenwell	2		
	— — — —	5		Werrington House, Duke of Northumberland
	Enter Cornwall	1		
Fairs—March 3, April 21, Whit Monday, July 5, Nov. 17, and Dec. 6	LAUNCESTON	1	14	*Inns*—White Hart, and Exeter Inn

AN

ALPHABETICAL LIST

OF THE PRINCIPAL

NOBILITY AND GENTRY

IN THE

COUNTY of DEVON,

WITH THE

SUBSCRIBERS NAMES AND PLACES OF ABODE;

AND AN INDEX,

Describing where most of the COUNTRY SEATS are to be found, and the Distances of any Two adjoining TOWNS in this COUNTY.

A

Names.	*Places of Abode*	*On what Road.*	*Page*
His Grace the Duke of Northumberland	*Werrington House*	Holdsworthy to Launceston	16
Right Hon. the Earl of Lisburne	*Mamhead House*	Newton Abbott to Exeter	1
Right Hon. the Earl of Mount Edgcumbe	*Mount Edgcumbe*	near Plymouth	
Right Hon. the Earl of Orford	*Heanton Park*	Torrington to Hatherleigh	1
Right Hon. Lord Viscount Courtenay	*Powderham Castle*	near Exmouth	
Right Hon. Lord Boringdon	*Saltram Lodge*	Plymouth to Ashburton	1
Right. Hon. Lord Clifford	*Ugbrook*	Newton Abbott to Exeter	1
Right Hon. Lord Lisle	*Mount Wear*	Exeter to Exmouth	1
Right Hon. Lord Viscount Fortescue	*Castle Hill*	Barnstaple to South Molton	1
Sir Francis Drake, Bart.	*Nutwell Court*	Exeter to Exmouth	1

Names.	*Places of Abode.*	*On what Road.*	*Page*
Stafford Northcote, Bart.	*Pyne's*	Crediton to Exeter	173
John Chicheſter, Bart.	*Youlſton*	Ilfracomb to Barnſtaple	177
John Davie, Bart.	*Creedy Houſe*	Chumleigh to Crediton	178
Tho. Dyke Acland, Bart.	*Kelliton Houſe*	Exeter to Collumpton	167
Thomas Carew, Bart.	*Haccombe*	near Newton Abbott	
John Wm. De-la-Pole, Bart. M. P.	*Shute Houſe*	Honiton to Axminſter	164
George Younge, Bart. M. P. F. R. S.	*Eſtcot Houſe*	Exeter to Honiton	164
Frederick Lemon Rogers, Bart. M. P.	*Blatchford Houſe*	Plymouth to Aſhburton	166
John Duntze, Bart. M. P.	*Rockbere Houſe*	Exeter to Honiton	164
Rob. Palke, Bart. M. P.	*Haldon Houſe*	Chudleigh to Exeter	167
Francis Buller, Bart.	*Lupton Houſe*	Newt. Abbott to Dartmouth	170
James Wright, Bart.	*Weſt Teignmouth*	near Newton Abbott	
Alex. Hamilton, Knt.	*Retreat Houſe*	Exeter to Exmouth	179
A			
John Andrew	*Powderham*	near Exeter	
el Allen, Eſq.	*Coleridge*	near Kingſbridge	
s Archer, Eſq.	*Plymouth*		
el Archer, Eſq.	*Elfordleigh*	near Plympton	
B			
wood Bacon, Eſq.	*Ottery St. Mary*	Exeter to Honiton	164
Baring, Eſq. M. P.	*Mount Radford*	Exeter to Exmouth	179
m Barbor, Eſq.	*Fremington*	Bideford to Barnſtaple	176
Baffett, Eſq.	*Heanton Court*	Ilfracomb to Barnſtaple	177
Beavis, Eſq.	*Yeotown*	Ditto	
n Beauchamp, Eſq.	*Marwood*	Ditto	
enſon, Eſq.	*Napp*	near Bideford	
s Berry, Eſq.	*Eaſtley Houſe*	Bideford to Barnſtaple	175
Bertie	*Exeter*		

Names.	*Places of Abode.*	*On what Road.*
Comer Brand, Esq.	*Topsham*	Exeter to Exmouth
John Bragg, Esq.	*Sadborough House*	Axminster to Crewkerne
Philip Blundell, Esq.	*The Lodge*	Tiverton to Wellington 176
H. L. Browne, Esq.	*Combsatchfield*	Tiverton to Exeter
Rev. John Brutton, A.M.	*Salcombe House*	near Sidmouth
John Bulteel, Esq.	*Lineham*	Plymouth to Modbury
John Burton, Esq.	*Jacobstow*	Hatherleigh to Crediton
William Brutton, Esq.	*Collumpton*	
Peter Bluett, Esq.	*Holcombe Court*	Tiverton to Wellington
George Boughton, Esq.	*Hatherleigh*	
John P. Bastard, Esq. M.P.	*Kitley*	Plymouth to Modbury
Edmund Bastard, Esq. M.P.	*Sharpham*	Totnes to Dartmouth
James Buller, Esq. M. P.	*Downes*	Crediton to Exeter

C

George Cary, Esq.	*Torr Abbey*	Newt. Abbott to Dartmouth
Rev. John West Carew	*Bickley*	Tiverton to Exeter
Samuel Cawley, Esq.	*Sidmouth*	
—— Carpenter, Esq.	*Tavistock*	
William Cazzel, Gent.	*Exeter*	
Robert Chichester, Esq.	*Hall*	Barnstaple to Chumleigh
John Chichester, Esq.	*Arlington*	near Barnstaple
John B. Cholwich, Esq.	*Farringdon*	Exeter to Lyme
William Cholwich, Esq.	*Oldstone*	Totnes to Dartmouth
Thomas Cholwich, Esq.	*Blackauton*	Dartmouth to Kingsbrid
Peter Churchill, Esq.	*Dawlish*	near Teignmouth
Rev. John Clarke	*Tiverton*	
William Clark, Esq.	*Great Efford House*	Plymouth to Ashburton
John Clevland, Esq. M.P.	*Tapley House*	Bideford to Barnstaple
Francis Colman, Esq.	*Hillersdon*	Tiverton to Collumpton
Joseph Cooke, Esq.	*Sion House*	Exeter to Honiton
Rev. Geo. Cooke, A. M.	*Clyst St. Mary*	Exeter to Lyme

Names.	*Places of Abode.*	*On what Road.*	*Page*
ncis Corham, Eſq.	*St. Budeaux*	Taviſtock to Plymouth	181
ward Cotsford, Eſq.	*Winſlade Houſe*	Exeter to Lyme	173
hn Culme, Eſq.	*Tothill*	Plymouth to Exeter	165
hn Culme, Eſq. Jun.	*Efford*	Ditto	
Cummings, Eſq.	*Teignmouth*	near Newton Abbott	
ward Cutler, Eſq.	*Byſtock*	Exeter to Exmouth	179
H. Clarke, Eſq.	*Bredwell Houſe*	Collumpton to Wellington	167
D			
hn Dene, Eſq.	*Horwood Houſe*	Bideford to Barnſtaple	175, 180
Dennis, Eſq.	*Tiverton*		
Dickenſon, Eſq.	*Ditto*		
atthew Dixon, Eſq.	*Bellair*		
ary Downe, Eſq.	*Burrough*	near Bideford	
ncis Roſe Drewe, Eſq.	*Grange*	Collumpton to Honiton	185
chard Roſe Drewe, Eſq.	*Exeter*		
ward Drewe, Eſq.	*Ditto*		
G. Du Carel, Eſq.	*Exmouth*		
rtin Dunsford, Eſq.	*Tiverton*		
vis Duval, Eſq.	*Mount Wear*	Exeter to Exmouth	179
E			
chard Eales, Gent.	*Exeter*	Clerk of the Peace	
. Edgecumbe, Eſq.	*Milton Abbott*	Launceſton to Taviſtock	
lliam Elford, Eſq.	*Bickham*	Taviſtock to Plymouth	181
William Ellicombe	*Alphington*	Chudleigh to Exeter	167
ard Ellicombe, Eſq.	*King's Kerſwell*	Newt. Abbott to Dartmouth	170
mas Elworthy, Eſq.	*Witheridge*	Chumleigh to Tiverton	184
ter Elliot, Eſq.	*Dock*	near Plymouth	
el Eyre, Eſq.	*Exmouth*		

Names.	*Places of Abode.*	*On what Road.*
F		
Charles Fanſhaw, Eſq.	*Frankland*	Mor. Hampſtead to Exeter
Henry Arthur Fellowes, Eſq.	*Eggesford Houſe*	Chumleigh to Crediton
Mr. Joſeph Ford	*Exeter*	Nurſery and Seedſman
John Davie Folkes, Eſq.	*Dawliſh*	near Teignmouth
John Fowell, Eſq.	*Blackhole*	
G		
Rev. Mr. Gandy	*Plymouth*	Vicar of St. Andrew
Edward Gattey, Gent.	*Exeter*	Attorney at Law
Rev. Nicholas Gay	*Jacobſtow*	Hatherleigh to Crediton
Daniel Gundry, Eſq.	*Alphington*	Newt. Abbott to Exeter 16
J. W. Glubb, Gent.	*Bideford*	Attorney at Law
Robert Greaves, Eſq.	*Hembury Fort*	Exeter to Honiton 16
H		
Rev. R. H. Hallett, A. M.	*Stedcombe*	Exeter to Lyme
Charles Hale, Eſq.	*Ingſdon Houſe*	Aſhburton to Chumleigh
Daniel Hamilton, Eſq.	*Northbrook*	Exeter to Exmouth
James Hamlyn, Eſq.	*Clovelly Court*	Hartland to Bideford
Chriſtopher Hamlyn, Eſq.	*Paſchoe*	Hatherleigh to Crediton
Charles Hayne, Eſq.	*Fuge*	Dartmouth to Kingſbrid
T. H. Hayes, Eſq.	*Southpool*	near Kingſbridge
Rev. Mr. Hayter	*Chagford*	
John Hawkins, Eſq.	*Norton*	Kingſbridge to Modbur
Thomas Heathfield, Eſq.	*Higher Nutwell*	Exeter to Exmouth
George Hirtzel, Gent.	*Exeter*	
Henry Hole, Eſq.	*Ebberly Houſe*	Bideford to Chumleigh
Rev. Joſhua Hole, A. B.	*Burrington*	Ditto
John Hogg, Gent.	*Exeter*	

Names.	Places of Abode.	On what Road.	Page
bert Holeſworth, Eſq.	*Dartmouth*		
orge M. Haywood, Eſq.	*Mariſtow*	Taviſtock to Plymouth	181
thur Harrington, Eſq.	*Dartington Houſe*	Aſhburton to Totnes	172
I			
N. Incledon, Eſq.	*Pilton*	Ilfracomb to Barnſtaple	178
illiam Jackſon, Eſq.	*Cowley Place*	Crediton to Exeter	173, 178
illiam Jackſon, Gent.	*Exeter*	Poſt-Maſter	
v. Wm. Jenkins, A. M.	*Sidmouth*	— — — —	173
B. Jackſon, Eſq.	*Bideford*		
n. Elford Ilbert, Eſq.	*Kingſbridge*		
er Jellard, Eſq.	*Blackauton*	Dartmouth to Modbury	170
hard Julian, Eſq.	*Egg Buckland*	Taviſtock to Plymouth	181
omas Johns, Gent.	*Plymouth*	Attorney at Law	
K			
Edward Kendall	*Exeter*	Architect and Stone Maſon	
Keſtell, Eſq.	*Ottery St. Mary*	Exeter to Honiton	164
ur Kelley, Eſq.	*Kelly*	Launceſton to Taviſtock	
Knowling, Eſq.	*Waſhfield*	Totnes to Dartmouth	172
Keeling, Eſq.	*Totnes*		
L			
am Land, Eſq.	*Hayne Houſe*	Tiverton to Exeter	167, 183
as Lane, Eſq.	*Coffleet*	Plymouth to Modbury	168
Langmead, Eſq.	*Hoe-Gate Houſe*	in Plymouth	
Lardner, Eſq.	*Exminſter*	near Exeter	
Laroche, Eſq.	*Halberton*	Tiverton to Wellington	176
e Leach, Eſq.	*Plymouth*	— — — — —	181
as H. Lee, Eſq.	*Elford*	Exeter to Exmouth	179

Names.	*Places of Abode.*	*On what Road.*	*Page*
William Lewis, Eſq.	*Tiverton*		
Charles Luxmoore, Eſq.	*Fiſhley*	Torrington to Hatherleigh	18
Rev. C. Luxmoore	*Leawood*	Launceſton to Okehampton	16
William Lear, Eſq.	*Sandwell Houſe*	Modbury to Totnes	16
M			
Rev. Samuel May, A. M.	*Brynſworthy Houſe*	Bideford to Barnſtaple	17
John Macbride, Eſq.	*Leigham*	Plymouth to Aſhburton	16
John Milford, Eſq.	*Exeter*		
S. F. Milford, Eſq.	*Ditto*		
Jonas Morgan, Eſq.	*Woodovis*	Taviſtock to Plymouth	1
Philip Morſhead, Eſq.	*Widay*	Ditto	
N			
Rev. John Newte	*Tidcombe*	Tiverton to Collumpton	1
Holdſworth Newman, Eſq.	*Little Dartmouth*		
O			
Paul Orchard, Eſq. M. P.	*Stoke Abbey*	Hartland to Bideford	1
P			
Walter Palke, Eſq.	*Marleigh Houſe*	Plymouth to Aſhburton	
Samuel Palmer, Eſq.	*Colyton*	Exeter to Lyme	
Rev. Wm. Paul, A. M.	*Lympſton*	Exeter to Exmouth	
Peter Paumier, Eſq.	*Colyton*	Exeter to Lyme	
M. E. Parker, Eſq.	*Whiteway*	Chudleigh to Exeter	
Bartholomew Parr, Eſq.	*Exeter*		
Samuel Pearce, Gent.	*Ditto*		

Names.	*Places of Abode.*	*On what Road.*	*Page*
Thomas Perrings, Eſq.	*Chattlewood*	Plymouth to Aſhburton	166
John Prideaux, Eſq.	*North Tawton*	Hatherleigh to Crediton	173
John Piper, Eſq.	*Colyton*	Exeter to Lyme	174
Rev. William Putt	*Combe*	Exeter to Honiton	164
Q			
John Quicke, Eſq.	*Newton Houſe*	Crediton to Exeter	173, 178
R			
Walter Radcliffe, Eſq.	*Warleigh*		
Edward Ragueneau, Eſq.	*Mayor of Exeter*		
Ambroſe Rhodes, Eſq.	*Bellair*	Exeter to Exmouth	179
John Rolle, Eſq. M. P.	*Tidwell Houſe*	Exmouth to Sidmouth	
Richard Roſdew, Gent.	*Plymouth*		
Rev. Mr. Rous	*Clyſt St. George*	Exeter to Lyme	173
S			
Joſeph Sanders, Eſq.	*Mount Pleaſant*	Tiverton to Exeter	167, 183
Mr. Charles Sanders	*Exeter*		
Mr. P. Salter	*Marlborough*	near Exeter	
John Sheldon, Eſq.	*Exeter*		
J. J. Short, Eſq.	*Bickham*	Newton Abbott to Exeter	169
Thomas Sheppard, Eſq.	*Plymouth*		
Rev. F. Smerdon	*Vicar of Ottery St. Mary,*	*and Chaplain to Lady Aſhburton*	
Wm. Francis Spicer, Eſq.	*Ware Houſe*	Exeter to Exmouth	179
Thomas Splatt, Eſq.	*Brixton*	Plymouth to Modbury	168
J. H. Southcote, Eſq.	*Buckland*	Dartmouth to Kingſbridge	170

Names.	*Places of Abode*	*On what Road.*	*Page*
J. R. Southmead, Eſq.	*Chagford*	near Moreton Hampſtead	
John Stephens, Eſq.	*Coaver Houſe*	Exeter to Exmouth	17
Henry Stevens, Eſq.	*Croſs Houſe*	Torrington to Hatherleigh	18
Samuel Strode, Eſq.	*Peamore*	Newton Abbott to Exeter	16
T			
Samuel Taunton, Eſq.	*Axminſter*		
Thomas Taylor, Eſq.	*Denbury*	Totnes to Newton Abbott	16
James Templer, Eſq.	*Stoford Lodge*	Aſhburton to Chumleigh	16
Rev. John Templer	*Lindridge*	Newton Abbott to Exeter	16
Arthur Tremayne, Eſq.	*Sydenham*	Launceſton to Taviſtock	
Mr. Robert Trewman	*Exeter (Printer)*	One Hundred Copies	
Rev. Mr. Tripp	*Rew*	Tiverton to Exeter	15
H. G. Tippetts, Eſq.	*Barnſtaple*		
William Tucker, Eſq.	*Coryton*	Honiton to Axminſter	16
W			
William Webber, Eſq.	*Highland Houſe*	Plymouth to Aſhburton	16
W. H. Walrond, Eſq.	*Bradfield*	Collumpton to Wellington	15
James White, Eſq.	*Exeter*		
Robert Williams, Eſq.	*Rhode Hill*	Axminſter to Bridport	
William Wimpey, Eſq.	*Bratton Clovelly*	Launceſton to Okehampton	
Thomas Winſlow, Eſq.	*Collipriеſt*	Tiverton to Exeter	15
J. Willcock, Eſq.	*Bideford*		
A. S. Willett, Eſq.	*Port Hill*	Bideford to Barnſtaple	19
Beavis Wood, Gent.	*Tiverton*	Attorney at Law	
George Woolcombe, Gent.	*Plymouth*	Ditto	
Mr. Shirley Woolmer	*Exeter*		
John Worth, Eſq.	*Worth*	near Tiverton	15

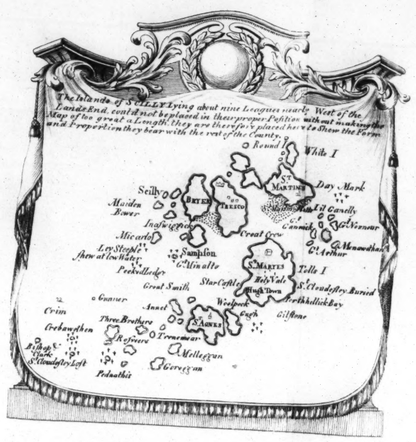

ST IVES BAY
The BRISTOL CHANNEL
The ENGLISH CHANNEL
PART of DEVONSHIRE
Part of Devonshire
Bay
Mounts Bay
Falmouth Harbour
Plymouth Sound
Rame Head
The EDDISTONE
Hundred
Borough
Town
Parish
Church
Chapel
Mill
Park
Seat
Ferry
Harbour
Pier
Light House
Fort
Castle
Tin Mine
Copper Mine
Lead Mine
Iron Mine
Quarry
Limekiln
Turnpike
Bridge
Ford
Inn
Alehouse
Coal Pit
Warren
Beacon
Gallows
Boundary Stone
Meeting House
Burying Ground
Battle Fought
Battle Intended
Roman Road
Roman Camp
Roman Station
Roman Pavement
Roman Coin found
Roman Urn found
Roman Inscription
Roman Altar
Roman Milliary
Roman Bath
Roman Aqueduct
Roman Tesselated Pavement
Roman Hypocaust
Roman Sepulchre
Roman Tumulus
Roman Vault
Roman Well
Roman Wall
Roman Pillar
Roman Statue
Roman Coffin
Roman Urn

AN

INDEX TABLE

OF THE

DISTANCES FROM TOWN TO TOWN,

One and all from each Other,

IN THE COUNTY OF

CORNWALL;

AND ADDITIONALLY EXTENDED TO

Plymouth, Exeter, Briſtol, Bath, Birmingham, Oxford, Weymouth, Portſmouth, and LONDON.

Auſtell.																										
13	Bodmin.																									
29	23	Callington.																								
26	13	19	Camelford.																							
12	10	33	20	St. Columb.																						
17	18	17	25	28	East Looe.																					
25	31	54	46	26	42	Falmouth.																				
8	14	23	27	20	9	33	Fowey.																			
31	39	60	52	32	48	12	39	Helſton.																		
38	36	67	56	36	69	20	46	14	St. Ives.																	
33	20	12	16	30	23	53	29	59	64	Launceſton.																
20	14	9	17	24	8	45	14	51	58	15	Leſkeard.															
8	6	21	19	14	14	33	8	39	46	26	12	Loſtwithiel.														
19	15	38	19	7	33	33	29	39	43	35	29	21	Padſtow.													
35	31	52	44	24	40	2	31	10	18	51	43	31	31	Penryn.												
43	47	70	59	39	58	26	49	12	10	67	52	49	46	24	Penzance.											
35	29	52	41	21	40	10	31	10	15	49	43	31	28	8	18	Redruth.										
24	28	9	28	38	14	56	23	54	61	21	14	26	45	54	66	46	Saltaſh.									
32	31	28	18	38	39	64	45	70	77	16	31	26	37	62	80	62	37	Stratton.								
17	20	36	33	14	24	19	15	25	32	40	27	15	21	17	34	17	41	49	Tregony.							
24	22	43	35	15	31	11	22	17	24	42	34	22	22	9	27	9	37	53	8	Truro.						
38	32	13	32	42	10	55	19	58	65	26	18	30	49	58	70	50	4	42	45	41	*Plymouth.*					
46	60	40	56	70	53	92	59	99	104	40	49	60	75	90	100	89	46	50	75	82	43	*Exeter.*				
97	139	119	135	149	132	171	138	178	183	119	128	139	154	170	179	168	125	129	154	161	122	79	*Briſtol.*			
97	139	119	135	149	132	172	138	178	183	119	128	139	154	170	179	168	125	129	154	161	122	79	12	*Bath.*		
124	224	204	220	234	217	256	223	263	268	204	213	224	239	255	264	253	210	214	239	246	210	169	85	90	*Birmingham.*	
83	205	185	201	215	198	238	204	244	249	185	194	205	220	236	245	234	191	195	220	227	189	146	66	67	62	*Oxford.*
71	113	93	109	123	106	145	112	152	157	93	102	113	128	143	153	142	99	103	128	135	96	53	75	65	155	103	*Weymouth.*
91	193	173	189	203	186	225	192	232	237	173	182	193	208	223	233	222	179	183	208	215	176	133	102	88	148	79	81	*Portſmouth.*
77	233	213	229	243	226	268	232	272	277	213	222	233	248	266	273	262	219	223	248	255	216	173	115	108	110	54	130	73	LONDON.

Note, Quarter Seſſions for this County are held as follows:

The Firſt Week after Epiphany, at Loſtwithiel.
The Firſt Week after the Cloſe of Eaſter, at Truro.
The Firſt Week after Thomas a Becket, or July 7, at Loſtwithiel.
And the Firſt Week after Michaelmas-Day, at Bodmin.

A

SURVEY

OF THE

COUNTY

OF

CORNWALL.

THE

DIRECTION and SURVEY of the Great Weſtern ROAD, towards LONDON,

FROM

FALMOUTH TO LAUNCESTON,

THROUGH

PENRYN, TRURO, ST. MICHAEL, AND BODMIN.

FIFTY-THREE MILES.

AT two miles from *Falmouth* enter *Penryn;* at four miles, on the right, near one mile and a half diſtance, is *Enys*, the ſeat of *John Enys*, Eſq.; at five miles enter *Sticken Bridge;* on the right, near one mile diſtance, is *Carclew Park*, the ſeat of Sir WILLIAM LEMON, Bart.; half a mile farther, on the right, is *Perran Warf*, belonging to Meſſrs. *Fox, Phillips*, and Co.; at ſix miles enter *Parrenwell;* at ſeven miles enter *Lower Carnon;* at eight miles, on the right, near half a mile diſtance, is *Killigannon*, the ſeat of ——

Dagge,

Dagge, Eſq.; at nine miles, on the left, near one mile diſtance, is *Killow*, the ſeat of *Robert Lovell Gwatkin*, Eſq.; at ten miles enter *Calenick*; and at eleven miles enter *Truro*.

At one mile and a half from this town, on the right, near half a mile diſtance, is *Polwhele*, the ſeat of the Rev. Mr. *Polwhele*; oppoſite, on the left, near half a mile diſtance, is *Pemount*, the ſeat of Col. *M'Carmick*; at two miles and a half enter *St. Erme* highway; at three miles, on the left, near half a mile diſtance, is *Treworgan*, the ſeat of *James Buller*, Eſq.; at four miles, on the left, near half a mile diſtance, is *Truthan*, the ſeat of *Edward Collins*, Eſq.; and at ſeven miles enter *St. Michael*.

At two miles from this town enter *Summer Court*; at three miles and a half enter *Higher Penhale*; at four miles enter *Lower Fraddon*; at a quarter of a mile farther, on the right, is the *Indian Queen*, a large inn by that name; at five miles enter *Goſs Moor*; at ſix miles and a half enter *Beloveley*; at eight miles enter *Eaſt Lane End*; at twelve miles enter *Lanivett*; at thirteen miles enter *Ford*; and at fifteen miles enter *Bodmin*.

At one mile from this town, on the left, is *Lancarffe*, the ſeat of *Francis John Hext*, Eſq.; at three miles, on the left, near half a mile diſtance, is *Trewerdale*, the ſeat of *George Browne*, Eſq.; at four miles enter *Pound's Coſs*; at ſeven miles enter *Peveral's Croſs*; at ten miles is *Palmer's Bridge*; at twelve miles enter *Trewent*; at thirteen miles enter *Five Lanes*; on the right is the *London Inn*, a large houſe; at fifteen miles enter *Hick's Mill*;

Mill; at eighteen miles, on the right, is *Treburzey Houſe*, the ſeat of *John Eliot*, Eſq.; and at twenty miles enter *Launceſton*.

☞ *This Road is continued to* OKEHAMPTON *and* EXETER, *ſee Page* 163.

FROM

PENZANCE TO SALTASH,

THROUGH

HELSTONE, TRURO, ST. AUSTLE, LOSTWITHIEL, AND LISKEARD.

SEVENTY-EIGHT MILES.

AT one mile and a half from *Penzance*, on the left, near one mile diſtance, is *Gulvall*, the ſeat of *Charles Penneck*, Eſq.; at two miles and a half enter *Marazion;* on the right, near a quarter of a mile diſtance, is *St. Michael's Mount*, (an iſland) a ſeat of Sir JOHN ST. AUBYN, Bart.; at three miles enter *Golzenna;* at ſeven miles enter *Germoe;* on the left, near two miles diſtance, is *Godolphin Park*, belonging to his Grace the Duke of LEEDS; at ten miles enter *Breeage;* at eleven miles, on the right, near one mile diſtance, is *Methleigh*, the ſeat of ——— *Coad*, Eſq.; and at thirteen miles enter *Helſtone*.

At

At three miles from this town turn to the left; at ten miles and a half, on the left, near half a mile diſtance, is *Pengreep*, the ſeat of *Joſeph Beauchamp*, Eſq.; at twelve miles enter *Parrenwell*; at thirteen miles enter *Lower Carnon*; on the right, near half a mile diſtance, and over the water, is *Carclew Park*, the ſeat of Sir WILLIAM LEMON, Bart.; at fifteen miles, on the left, near one mile diſtance, is *Kilcow*, the ſeat of *R. L. Gwatkin*, Eſq.; and at ſeventeen miles enter *Truro*.

At half a mile from this town, on the left, near a quarter of a mile diſtance, is *Tregolls*, the ſeat of *Samuel Thomas*, Eſq.; at one mile, on the right, near two miles diſtance, is *Park*, the ſeat of *Charles Warwick*, Eſq.; at one mile and a half, on the left, near half a mile diſtance, is *Penair*, the ſeat of *Carthew Reynolds*, Eſq.; a little farther, on the right, is *Pencalenick*, the ſeat of the Rev. *John Vivian*; at two miles enter *Kiggon*; on the left, near half a mile diſtance, is *Polſue*, the ſeat of *Zaccheus Andrew*, Eſq.; at three miles enter *Treſillian*; on the left, near one mile diſtance, is *Trehane*, the ſeat of *William Stackhouſe*, Eſq.; at five miles enter *Probus*; at ſix miles, on the right, near a quarter of a mile diſtance, is *Trewithan*, the ſeat of *Chriſtopher Hawkins*, Eſq.; at eight miles enter *Grampound*; at nine miles and a half, on the right, is *Pennans*, belonging to *Thomas Carlyon*, Eſq.; at eleven miles and a half enter *Sticker*; and at fourteen miles enter *St. Auſtell*.

At two miles from this town enter *St. Blazey* highway; on the left, near a quarter of a mile diſtance, is *Tregrehan*, the ſeat of *Thomas Carlyou*, Eſq.; at three miles and a half enter *St. Blazey*; at four miles enter

Blazey

Blazey Bridge; at five miles enter *Penpillick*; at ſeven miles, on the right, near half a mile diſtance, is *Pelyn*, the ſeat of the Rev. *Nicholas Kendall*; and at eight miles enter *Loſtwithiel*.

At a quarter of a mile from this town enter *Bridge End*; on the left, near one mile diſtance, is *Reſtormel Caſtle* and *Park*, belonging to the Right Hon. the Earl of MOUNT EDGCUMBE; at one mile enter *Hartſwell*; turn here to the left; at two miles enter *Fairy Croſs*; a little farther, on the right, near two miles diſtance, is *Boconnock Houſe*, the ſeat of the Right Hon. Lord CAMELFORD; at four miles is the *Weſtern Tap Houſe*; at nine miles enter *Dobwalls*; on the right, near one mile diſtance, is *Trenant*, the ſeat of Sir JOHN MORSHEAD, Bart.; at ten miles enter *Love Mills*; and at twelve miles enter *Liſkeard*.

At one mile from this town, on the right, is *Carruther*, the ſeat of Mrs. *Morſhead*; at four miles, on the left, near one mile diſtance, is *Coldrinick*, the ſeat of *Darell Crabbe Trelawny*, Eſq.; at ſix miles, on the left, is *Catchfrench*, the ſeat of *Francis Glanville*, Eſq.; at eight miles enter *Tideford*; on the right, near two miles diſtance, is *Port Eliot*, the ſeat of the Right Hon. Lord ELIOT; at ten miles enter *Landrake*; on the left is the ſeat of *John Boger*, Eſq.; at eleven miles and a half, on the right, is *Stockerton*, the ſeat of *Stephen Drew*, Eſq.; at thirteen miles, on the right, near one mile diſtance, is *Weard*, the ſeat of —— *Harriſon*, Eſq.; and at fourteen miles enter *Saltaſh*.

☞ *This Road is continued to* MODBURY *and* DARTMOUTH, *Page* 170; *and from* PLYMOUTH *to* EXETER, *Page* 165.

FROM

FROM

PADSTOW TO TAVISTOCK,

THROUGH

BODMIN, LISKEARD, AND CALLINGTON.

FORTY-SEVEN MILES.

AT a quarter of a mile from *Padſtow*, on the right, near half a mile diſtance, is *Place*, the ſeat of *Humphrey Prideaux*, Eſq.; at one mile, on the right, is *Treator*, the ſeat of Dr. *Peters*; at three miles enter *Little Petherwick*; at four miles enter *St. Iſſey*; at ſix miles enter *White Croſs*; on the left, near one mile and a half diſtance, is *Trequennowe Caſtle*, the ſeat of Sir WILLIAM MOLESWORTH, Bart.; at eight miles enter *Wade Bridge*; here croſs the river *Camel*; at ten miles enter *Slade's Bridge*; at eleven miles, on the left, near one mile diſtance, is *Croane*, the ſeat of Mrs. *Kirkham*; at twelve miles enter *Waſhway*; on the left, near one mile diſtance, is *Pencarrow*, the ſeat of Sir WILLIAM MOLESWORTH, Bart.; at thirteen miles and a half enter *Dunmear*; on the right, near half a mile diſtance, is *Higher Buſcarn*, belonging to ——— *Flamank*, Eſq.; and at fifteen miles enter *Bodmin*.

At one mile and a half from this town, on the right, near half a mile diſtance, is *Lanhydrock*, the ſeat of *George Hunt*, Eſq.; at two miles enter *Reſprin Bridge*;

on

on the left, near one mile and a half diſtance, is *Glynn*, the ſeat of *John Glynn*, Eſq.; at three miles, on the right, near one mile and a half diſtance, is *Reſtormel Caſtle* and *Park*, belonging to the Right Hon. the Earl of MOUNT EDGCUMBE; at ſix miles is the *Weſtern Tap Houſe*; at eleven miles enter *Dobwalls*; on the right, near one mile diſtance, is *Trenant*, the ſeat of Sir JOHN MORSHEAD, Bart.; at twelve miles enter *Looe Mills*; and at fourteen miles enter *Liſkeard*.

At two miles from this town enter *Pengover*; at three miles enter *Venton*; at five miles enter *St. Ive*; on the right, near two miles diſtance, is *Harwood*, the ſeat of *J. P. Foote*, Eſq.; at ſeven miles enter *New Bridge*; on the right, near one mile and a half diſtance, is *Newton Ferris*, the ſeat of *Weſton Helyar*, Eſq.; and at nine miles enter *Callington*.

At one mile from this town enter *Kingſton Down*; at ſix miles enter *New Bridge*; here croſs the river *Tamer*; and at nine miles enter *Taviſtock*.

☞ *This Road is continued to* MORETON HAMPSTEAD *and* EXETER, *ſee Page* 182; *or to* PLYMOUTH, *ſee Page* 181.

FROM

FROM

LAUNCESTON TO PLYMOUTH,

THROUGH

CALLINGTON AND SALTASH.

TWENTY-FIVE MILES.

AT three miles from *Launceſton* enter *Lezant*; at ſeven miles enter *Bale's Mill*; at nine miles enter *Stokeclimſland*; on the left is the ſeat of the Rev. Mr. *Ratcliffe*; half a mile farther, on the right, near one mile diſtance, is *Whiteford Houſe*, the ſeat of Sir JOHN CALL, Bart.; and at twelve miles enter *Callington*.

At three miles from this town enter *St. Mellion*; on the left, near half a mile diſtance, is *Crocadon*, the ſeat of *John Coryton*, Eſq.; at four miles, on the left, near one mile diſtance, is *Pentelly*, the ſeat of —— *Pentelly*, Eſq.; at ſix miles, on the right, is *Hatt*, the ſeat of *William Simmons*, Eſq.; at ſeven miles, on the left, near one mile diſtance, is *Moditham*, the ſeat of *William Batt*, Eſq.; and at nine miles enter *Saltaſh*.

At one mile from this town enter *King's Tamerton*; on the left, near one mile diſtance, is *St. Budeaux*, the ſeat of *Francis Corham*, Eſq.; at two miles enter *Weſton Mill*; at three miles is the *Mile Houſe*; and at four miles enter *Plymouth*.

FROM

FROM

ST. IVES TO PLYMOUTH,

THROUGH

REDRUTH, TRURO, TREGONY, ST. AUSTELL, FOWEY, AND WEST LOOE.

SIXTY-NINE MILES.

AT half a mile from *St. Ives*, on the right, is *Tregenna*, the ſeat of ——— *Stephens*, Eſq.; at two miles, on the right, is *Trevethoe*, the ſeat of *Humphrey Mackworth Praed*, Eſq.; at three miles enter *Lelant*; a little farther turn to the left; at four miles, on the right, near a quarter of a mile diſtance, is *Tredrea*, the ſeat of *Davis Giddy*, Eſq.; behind this place, and near one mile diſtance, is *Trewinnard*, belonging to *Chriſtopher Hawkins*, Eſq.; at five miles enter *St. Earth*; at ſeven miles enter *Guilford*; at eight miles enter *Angarrack*; at nine miles enter *Connor*; at ten miles enter *Treſwithen*; and at fifteen miles enter *Redruth*.

At one mile from this town, on the left, near one mile diſtance, is *Treleigh*, belonging to *John Moore Knighton*, Eſq.; at two miles, on the right, near half a mile diſtance, is *Scorrier Houſe*, the ſeat of *John Williams*, Eſq.; at three miles, on the left, is *White Hall*, the ſeat of *Thomas Wilſon*, Eſq.; at four miles

enter *Chaſewater*; at five miles, on the right, near half a mile diſtance, is *Seveak Houſe*, belonging to *Michael Allen*, Eſq.; at ſix miles, on the left, near half a mile diſtance, is *Croftweſt*, the ſeat of *Thomas Michell*, Eſq.; and at nine miles enter *Truro*.

At three miles from this town enter *Traſillion*; at four miles and a half, on the right, near three miles diſtance, is *Tregothan*, the ſeat of the Right Hon. Lord FALMOUTH; at ſix miles enter *Freewater*; on the left, near one mile and a half diſtance, is *Trewithan*, the ſeat of *Chriſtopher Hawkins*, Eſq.; at ſeven miles and a half, on the right, near one mile diſtance, is *Trewarthenick*, the ſeat of *Francis Gregor*, Eſq.; and at eight miles enter *Tregony*.

At two miles from this town enter *Pitſdown*; at three miles, on the left, near one mile diſtance, is *Pennans*, belonging to *Thomas Carlyon*, Eſq.; half a mile farther turn to the right; at four miles enter *Sticker*, and at ſeven miles enter *St. Auſtell*.

At two miles and a half from this town enter *St. Blazey Highway*; on the left, near a quarter of a mile diſtance, is *Tregrehan*, the ſeat of *Thomas Carlyon*, Eſq.; at three miles enter *St. Blazey Gate*; at four miles enter *Par*; here croſs the river; at five miles and a half, on the right, is *Killmarth*, the ſeat of Miſs *Raſhleigh*; at ſix miles, on the right, near one mile diſtance, is *Menabilly*, the ſeat of *Philip Raſhleigh*, Eſq.; and at eight miles enter *Fowey*.

At two miles from this town enter *Trelack*; at three miles enter *Trenewan*; at four miles enter *Trewear*;

at

at ſix miles enter *Wayland;* on the left, near half a mile diſtance, is *Trelawny*, the ſeat of the Rev. Sir HARRY TRELAWNY, Bart.; and at eight miles enter *Weſt Looe.*

A little way from this town croſs the river, and enter *Eaſt Looe;* at one mile enter *Bodiga;* at two miles enter *Fragmoor;* on the left, near one mile diſtance, is *Penhale*, the ſeat of *J. B. Herring*, Eſq.; at three miles enter *Seaton;* here croſs the river; at four miles enter *Downderry;* at five miles enter *Lantick;* at ſix miles enter *Portwrincle;* at ſeven miles enter *Leſcawne;* at eight miles enter *Tregantle;* at ten miles enter *Milbrook;* on the right, near two miles diſtance, is *Rame Houſe*, the ſeat of *Thomas Edwards*, Eſq.; at eleven miles enter *Maker;* at twelve miles enter *Crimble;* on the right is *Mount Edgcumbe Park*, the ſeat of the Right Hon. the Earl of MOUNT EDGCUMBE; a little farther croſs the *Ferry;* and at fourteen miles enter *Plymouth.*

FROM

BODMIN TO FOWEY,

THROUGH

LOSTWITHIEL.

FOURTEEN MILES.

AT half a mile from *Bodmin*, on the right, near one mile diſtance, is *Kirland*, the ſeat of *William Fowler*, Eſq.; at two miles enter *Trefry*; at three miles, on the left, near half a mile diſtance, is *Lanhydrock Houſe*, the ſeat of *George Hunt*, Eſq.; at four miles enter *Maudling*; and at ſix miles enter *Loſtwithiel*.

At one mile from this town, on the left, near a quarter of a mile diſtance, is *Pelyn*, the ſeat of the Rev. *Nicholas Kendall*; half a mile farther enter *Lanlivery Common*; turn here to the left; at five miles enter *Caſtle Door*; on the left, near one mile diſtance, is *Penquite*, the ſeat of *John Raſhleigh*, Eſq.; and at eight miles enter *Fowey*.

FROM THE

LAND'S END TO LAUNCESTON,

THROUGH

PENZANCE, REDRUTH, ST. MICHAEL, ST. COLUMB MAJOR, AND CAMELFORD.

EIGHTY-FOUR MILES.

AT one mile from the Land's End enter *Trevivian*; at two miles, on the left, near one mile diſtance, is *Penroſe*, late the ſeat of ——— *Jones*, Eſq.; at three miles enter *Trebear*, half a mile farther turn to the left; at four miles, on the right, near half a mile diſtance, is *Treſeder*, the ſeat of *James Jenkins*, Eſq.; at five miles enter *St. Buryan*; on the left, near half a mile diſtance, is *Boſcanaul*, the ſeat of *James Painter*, Eſq.; at eight miles and a half, on the left, near a quarter of a mile diſtance, is *Trerieſe*, the ſeat of *William Nicholls*, Eſq.; at nine miles enter *Alveton*; and at ten miles enter *Penzance*.

At one mile and a half from this town, on the left, near one mile diſtance, is *Gulval*, the ſeat of *Charles Penneck*, Eſq.; at three miles enter *Marazion*; on the right is *St. Michael's Mount*, a ſeat of Sir JOHN ST. AUBYN, Bart.; at five miles enter *Goldzithny*; on the left, near one mile diſtance, is *St. Hilary*, the ſeat of the

Rev. Mr. *Hichens;* at ſeven miles, on the left, near half a mile diſtance, is *Ennys*, belonging to *Thomas Grylls*, Eſq.; at eight miles enter *Relubbus;* on the right, near half a mile diſtance, is *Tregember*, the ſeat of *Charles Penneck*, Eſq.; at nine miles, on the left, near a quarter of a mile diſtance, is *Gurlyn*, the ſeat of *William Babb*, Eſq.; half a mile farther, on the left, near half a mile diſtance, is *Gear*, the ſeat of *John Tippett*, Gent.; at ten miles enter *Fraddon;* half a mile farther enter *Henver;* on the left, near a quarter of a mile diſtance, is *Beſurrell*, the ſeat of ——— *Huthnance*, Eſq.; at eleven miles enter *Wall;* at twelve miles, on the right, near one mile diſtance, is *Halgarrack*, the ſeat of *William Richards*, Eſq.; at thirteen miles enter *Barrepper;* on the right, near one mile and a quarter diſtance, is *Pendarves*, the ſeat of *John Stackhouſe*, Eſq.; at fourteen miles enter *Camborne;* on the right is the ſeat of *Thomas Kevill*, Eſq.; turn here to the right; half a mile farther, on the left, near half a mile diſtance, is *Lower Roſewarne*, the ſeat of *Joſiah Cocke*, Eſq.; oppoſite, on the right, near a quarter of a mile diſtance, is *Roſewarne*, the ſeat of *William Harris*, Eſq.; at fifteen miles enter *Tuckin Mill;* on the left, near half a mile diſtance, is *Higher Roſewarne*, the ſeat of *Andrew Paul*, Eſq.; half a mile farther, on the left, near a quarter of a mile diſtance, is *Trevenſon*, belonging to Sir Francis Bassett, Bart.; at ſixteen miles enter *Poole;* on the left, near one mile and a half diſtance, is *Illugan Parſonage Houſe*, the ſeat of the Rev. *John Baſſett;* and at eighteen miles enter *Redruth*.

At

At one mile from this town, on the right, near one mile diſtance, is *Treleigh*, belonging to *John Moore Knighton*, Eſq.; at three miles enter *Blackwater*; at ſix miles enter *Perran Alms-houſes*; at eight miles enter *Govarrow*; at ten miles, on the right, near one mile diſtance, is *Truthan*, the ſeat of *Edward Collins*, Eſq.; and at twelve miles enter *St. Michael*.

At two miles from this town enter *Summer Court*; at three miles and a half enter *Higher Penhale*; at four miles enter *Lower Fraddon*; turn here to the left; at five miles, on the right, near one mile diſtance, is *Nanſwyden*, the ſeat of the Rev. *Robert Hoblyn*; at ſix miles enter *Higher Trekening*; and at ſeven miles enter *St. Columb Major*.

At one mile from this town enter *Glivian*; on the right, near half a mile diſtance, is *Trewan*, the ſeat of *Thomas Vyvyan*, Eſq.; at eight miles enter *Higher Ranzidgie*; at nine miles enter *No Man's Land*; at ten miles enter *White Croſs*; on the left, near one mile and a half diſtance, is *Trequennowe*, the ſeat of Sir WILLIAM MOLESWORTH, Bart.; at eleven miles, on the right, near half a mile diſtance, is *St. Breock*, the ſeat of the Rev. *John Moleſworth*; at twelve miles enter *Wadebridge*; at ſixteen miles enter *Whitehall*; at ſeventeen miles enter *Trelill*; at eighteen miles and a half enter *St. Teath*; at twenty miles enter *Helſtone*; at twenty-one miles enter *Tramegennow*; on the left, near half a mile diſtance, is *Lantegloſs*, the ſeat of the Rev. *William Phillips*; and at twenty-three miles enter *Camelford*.

At three miles from this town enter *St. Kitts;* at four miles enter *Davidſtow;* on the left is the ſeat of the Rev. *John Lethbridge;* at five miles is *Hall Drunkard;* at ſeven miles enter *Kett's Moor;* at thirteen miles enter *St. Stephens;* on the left is the ſeat of Sir JONATHAN PHILLIPS, Knt.; and at fourteen miles enter *Launceſton.*

☞ *This Road is continued to* OKEHAMPTON *and* EXETER, *ſee Page* 163; *alſo to* CALLINGTON, SALTASH, *and* PLYMOUTH, *Page* 224.

A TRA-

A TRAVELLING INDEX

OF THE GREAT

ROADS IN *CORNWALL*,

ABRIDGED FROM THE FOREGOING

DESCRIPTION AND SURVEY,

Wherein are included the STAGES, the INNS, and FAIRS, that are on the different ROADS in this COUNTY.

N. B. The firſt and laſt Columns contain the Names of Gentlemen's Seats on the left and right Hand; and oppoſite, the Names and Places paſſed through in the middle Column; and the Figures that follow ſhew the Diſtances from Place to Place, Town to Town, and Stages.

FALMOUTH TO PENRYN, TRURO, BODMIN, AND LAUNCESTON.

Left Hand the Road.				*Right Hand the Road.*
	FALMOUTH to			
Fairs—May 12, July 7, and Dec. 21	Penryn	2		*Inn*—Golden Lion
	— — — —	2		Enys, John Enys, Eſq.
	Sticken Bridge	1		Carclew Park, Sir Wm. Lemon, Bart.
	Parrenwell	1		
	Lower Carnon	1		
	— — — —	1		Killigannon, —— Dagge, Eſq.
Tillow, Robert Lovell Gwatkin, Eſq.	— — — —	1		
	Calenick	1		
Fairs—Apr. 6, Whit Wednesd. Nov. 19, & Dec. 8	TRURO	1	11	*Inns*—Red Lion, and King's Arms

Left Hand the Road.				*Right Hand the Road.*
Pemount, Col. M'Carmick	— — — —	1		Polwhele, Rev. Mr. Polwhele
	St. Erme Highway	1		
Treworgan, James Buller, Esq.	— — — —	1		
Truthan, Edward Collins, Esq.	— — — —	1		
Fair—October 15	St. Michael	3	7	
	Summer Court	2		*Fairs*—June 2, & Sept. 25
	Higher Penhale	1		
	Lower Fraddon	1		*Inn*—Indian Queen
	Goſs Moor	1		
	Beloveley	9		
	Eaſt Lane-end	1		
	Lanevitt	4		
	Ford	1		
Fairs—Jan. 25, April 16, June 7, 8, and Dec. 6	BODMIN	2	22	*Inns*—White Hart, and King's Arms
Lancarffe, Francis John Hext, Esq.	— — — —	1		
Trewerdalē, Geo. Browne, Esq.	— — — —	2		
	Pound's Coſs	1		
	Peveral's Croſs	3		
	Palmer's Bridge	3		
	Trewent	2		
	Five Lanes	1		London Inn

Left Hand the Road.				*Right Hand the Road.*
	Hick's Mill	2		
	— — — —	3		Treburzey Houſe, John Eliot, Eſq.
Fairs—Mar. 3, Apr. 21, Whit Monday, July 5, Nov. 17, and Dec. 6	LAUNCESTON	2	20	*Inns*—White Hart, and Exeter Inn

☞ *This Route is continued to* OKEHAMPTON *and* EXETER, *ſee Page* 187.

PENZANCE TO HELSTON, TRURO, ST. AUSTELL, LOSTWITHIEL, LESKEARD, AND SALTASH.

	PENZANCE to			
Gulvall, Charles Penneck, Eſq.	— — — —	2		
Fairs—Apr. 2, & Sept. 29	Marazion	1		St. Michael's Mount, Sir John St. Aubyn, Bart.
	Golzenna	1		
Godolphin Park, Duke of Leeds	Germoe	3		
	Breeage	3		
	— — — —	1		Methleigh, —— Coad, Eſq.
Fairs—April 2, 16	HELSTON	2	13	*Inn*—The Angel
Pengreep, Joſeph Beauchamp, Eſq.	— — — —	11		
	Parrenwell	1		
	Lower Carnon	1		Carclew Park
Killow, Robert Lovell Gwatkin, Eſq.	— — — —	2		
	Calenick	1		
Fairs—Apr. 6, Whit Wedneſd. Nov. 19, & Dec. 8	TRURO	1	17	*Inns*—Red Lion, and King's Arms

Left Hand the Road.				*Right Hand the Road.*
Tregolls, Samuel Thomas, Esq.	— — — —	½		Park, Charles Warwick, Esq.
Penair, Carthew Reynolds, Esq.	— — — —	½		Pencalenick, Rev. John Vivian
Polsue, Zaccheus Andrew, Esq.	Kiggon	1		
Trehane, Wm. Stackhouse, Esq.	Tresillian	1		*Fair*—June 6
Fairs—May 4, July 5, and Sept. 17	Probus	2		
	— — — —	1		Trewithan, Christopher Hawkins, Esq.
Fairs—Jan. 18, Mar. 25, and June 11	Grampound	2		*Inn*—Queen's Head
	— — — —	1		Pennans, Tho. Carlyon, Esq.
	Sticker	2		
Fairs—June 16, & Nov. 30	ST. AUSTELL	3	14	*Inn*—White Hart
Tregrehan, Tho. Carlyon, Esq.	St. Blazey Highway	2		
	St. Blazey	1		*Fair*—Feb. 2
	St. Blazey Bridge	1		
	Penpillick	1		
	— — — —	2		Pelyn, Rev. Nicholas Kendall
Fairs—June 29, Aug. 24, and Nov. 13	LOSTWITHIEL	1	8	*Inns*—Crown, and Dog
Restormel Park, Earl of Mount Edgcumbe	Bridge End	½		
	Hartswell	½		
	Fairy Cross	1		Boconnock House, Lord Camelford
	Western Tap House	2		
	Dobwalls	5		Trenant, Sir John Morshead, Bart.
	Looe Mills	1		
Fairs—Mar. 7, Apr. 11, Holy Thursd. Aug. 15, Oct. 2, and Dec. 5	LESKEARD	2	12	*Inn*—King's Arms

Left Hand the Road.				*Right Hand the Road.*
	— — — —	1		Cartuther, Mrs. Morſhead
Coldrinick, D. C. Trelawney, Eſq.	— — — —	3		
Catchfrench, Fran. Glanville, Eſq.	— — — —	2		
	Tideford	2		Port Eliot, Lord Eliot
John Boger, Eſq.	Landrake	2		*Fairs*—June 29, & Aug. 24
	— — — —	1		Stockerton, Ste. Drew, Eſq.
	— — — —	2		Weard, —— Harriſon, Eſq.
Fairs—Feb. 2, & July 25	SALTASH	1	14	*Inn*—Green Dragon

☞ *This Route is continued to* PLYMOUTH, *ſee Page* 239; *and to* MODBURY, TOTNES, *and* DARTMOUTH, *ſee Pages* 192, 194.

PADSTOW to BODMIN, LESKEARD, CALLINGTON, AND TAVISTOCK.

Fairs—Apr. 18, & Sept. 21 *Inn*—Red Lion	PADSTOW to			Place, H. Prideaux, Eſq.
	— — — —	1		Treator, Dr. Peters
	Little Peterwick	2		
	St. Iſſey	1		
Trequennowe Caſtle, Sir Wm. Molesworth Bart.	White Croſs	2		
	Wade Bridge	2		*Fair*—May 12
	Slade Bridge	2		
Croane, Mrs. Kirkham	— — — —	1		
Pencarrow, Sir William Molesworth, Bart.	Waſhway	1		

Left Hand the Road.				*Right Hand the Road.*
	Dunmear	1		Higher Buſcarn, —— Flamank, Eſq.
Fairs—Jan. 25, April 16, June 7, 8, and Dec. 6	BODMIN	2	15	*Inns*—White Hart, and King's Arms
	— — — —	1		Lanhydrock, Geo. Hunt, Eſq.
Glynn, John Glynn, Eſq.	Reſprin Bridge	1		
	— — — —	1		Reſtormel Caſtle, Earl of Mount Edgcumbe
	Weſtern Tap Houſe	3		
	Dobwalls	5		Trenant, Sir John Morſhead, Bart.
	Looe Mills	1		
Fairs—See Page 236	LESKEARD	2	14	*Inn*—King's Arms
	Pengover	2		
	Venton	1		
	St. Ive	2		Harwood, J. P. Foote, Eſq.
	New Bridge	2		Newton Ferris, Weſton Helyar, Eſq.
Fairs—May 4, Sept. 19, and Nov. 12	CALLINGTON	2	9	The New Inn
	Hingſton Down	1		
	New Bridge, and River Tamer	5		
Fairs—Jan. 17, May 6, Sept. 9, Oct. 10, and Dec. 11	TAVISTOCK	3	9	*Inns*—Bedford Arms, and King's Arms

☞ *This Route is continued to* MORETON HAMPSTEAD *and* EXETER, *ſee Page* 202.

LAUNCESTON to CALLINGTON, SALTASH, and PLYMOUTH.

Left Hand the Road.				*Right Hand the Road.*
	LAUNCESTON to			
	Lezant	3		
	Bale's Mill	4		
Rev. Mr. Ratcliffe	Stokeclimsland	2		
	— — — —	1		Whiteford Houſe, Sir. John Call, Bart.
Fairs—May 4, Sept. 19, and Nov. 12	CALLINGTON	2	12	New Inn
Crocadon, John Coryton, Eſq.	St. Mellion	3		
Pentelly, —— Pentelly, Eſq.	— — — —	1		
	— — — —	2		Hatt, William Simmons, Eſq.
Moditham, Wm. Batt, Eſq.	— — — —	1		
Fairs—Feb. 2, and July 24	SALTASH	2	9	*Inn*—Green Dragon
St. Budeaux, Francis Corham, Eſq.	King's Tamerton	1		
	Weſton Mill	1		
	Mile Houſe	1		
Fairs—Feb. 5, and Oct. 2	PLYMOUTH	1	4	*Inns*—Pope's Head, King's Arms, Hotel, Prince George, and Briſtol Inn

ST. IVES to REDRUTH, TRURO, TREGONY, ST. AUSTELL, FOWEY, WEST LOOE, & PLYMOUTH.

Left Hand the Road.				*Left Hand the Road.*
Fair—Nov. 26	ST. IVES to			
	— — — —	1		Tregenna, —— Stephens, Esq.
	— — — —	1		Trevethoe, H. M. Praed, Esq.
Fair—August 15	Lelant	1		
	— — — —	1		Tredrea, Davis Giddy, Esq.
	St. Earth	1		
	Guilford	2		
	Angarrack	1		
	Connor	1		
	Trefwithen	1		
Fairs—May 2, July 9, Sept. 5, and Oct. 1	REDRUTH	5	15	*Inns*—King's Arms, and Bell
Trelcigh, J. Moore Knighton, Esq.	— — — —	1		
	— — — —	1		Scorrier House, John Williams, Esq.
White Hall, Tho. Wilson, Esq.	— — — —	1		
	Chasewater	1		
	— — — —	1		Seveak House, Michael Allen, Esq.
Croftweft, Tho. Michell, Esq.	— — — —	1		
Fairs—See Page 235	TRURO	3	9	*Inns*—Red Lion, and King's Arms

Left Hand the Road.				*Right Hand the Road.*
	Trafillion	3		
	— — — —	1		Tregothan, Lord Viſcount Falmouth
Trewithan, Chriſtopher Hawkins, Eſq.	Freewater	2		
	— — — —	1		Trewarthenick, Francis Gregor, Eſq.
Fairs—March 8, May 3, July 25, Sept. 1, and Nov. 6	TREGONY	1	8	
	Pitſdown	2		
Pennans, Tho. Carlyon, Eſq.	— — — —	1		
	Sticker	1		Heligan, Rev. H. H. Tremayne
Fairs—June 16, & Nov. 30	ST. AUSTELL	3	7	*Inn*—White Hart
	St. Blazey Highway	2		
Tregrehan, Tho. Carlyon, Eſq.	St. Blazey Gate	1		
	Par	1		
	— — — —	1		Killmarth, Miſs Raſhleigh
	— — — —	1		Menabilly, Philip Raſhleigh, Eſq.
Fairs—Shrove Tueſday, May 1, and Sept. 10	FOWEY	2	8	*Inn*—The Ship
	Trelack	2		
	Trenewan	1		
	Trewear	1		

Left Hand the Road.				*Right Hand the Road.*
Trelawney, Rev. Sir Harry Trelawney, Bart.	Wayland	2		
Fair—May 6	WEST LOOE	2	8	
	East Looe			
	Bodiga	1		
Penhale, J. B. Herring, Esq.	Fragmoor	1		
	Seaton	1		
	Downderry	1		
	Lantick	2		
	Tregantle	2		
	Millbrook	2		Rame House, Thomas Edwards, Esq.
	Maker	1		
	Crimble	1		Mount Edgcumbe Park, Earl of Mt. Edgcumbe
Fairs—Feb. 5, & Oct. 2	PLYMOUTH	2	14	*Inns*—See Page 239

BODMIN TO LOSTWITHIEL AND FOWEY.

Left Hand the Road.				*Right Hand the Road.*
	BODMIN to			
	Trefry	2		
Lanhydrock Houſe, Geo. Hunt, Eſq.	— — — —	1		
	Maudling	1		
Fairs—June 29, Aug. 24, and Nov. 13	LOSTWITHIEL	2	6	*Inns*—The Crown, and the Dog
Pelyn, Rev. Nicholas Kendall	— — — —	1		
	Lanlivery Common	1		
Penquite, John Raſhleigh, Eſq.	Caſtle Door	3		
Fairs—See Page 241	FOWEY	3	8	*Inn*—The Ship

LAND'S END to PENZANCE, REDRUTH, ST. MICHAEL, ST. COLUMB MAJOR, CAMELFORD, AND LAUNCESTON.

Left Hand the Road.				*Right Hand the Road.*
	LAND'S END to			
	Trevivian	1		
Penroſe, —— Jones, Eſq.	— — — —	1		
	Trebear	1		
	— — — —	1		Treſeder, James Jenkins, Eſq.
Boſcanaul, James Painter, Eſq.	St. Buryan	1		
Trerieſe, Wm. Nicholls, Eſq.	— — — —	3		
	Alveton	1		
Fairs—June 23, & Nov. 24	PENZANCE	1	10	*Inns*—The Hotel, and Ship
Gulvall, Charles Penneck, Eſq.	— — — —	2		
Fairs—Apr. 2, & Sept. 29	Marazion	1		St. Michael's Mount, Sir John St. Aubyn, Bart.
St. Hilary, Rev. Mr. Hichens	Goldzithny	2		
Ennys, Tho. Grylls, Eſq.	— — — —	2		
	Relubbus	1		Tregember, Cha. Penneck, Eſq.
Gurlyn, Wm. Babb, Eſq.	— — — —	1		
	Fraddon	1		
Beſurrell, —— Huthnance, Eſq.	Henver			
	Wall	1		
	— — — —	1		Halgarrack, William Richards, Eſq.

Left Hand the Road.				*Right Hand the Road.*
	Barrepper	1		Pendarves, John Stackhouſe, Eſq.
Fairs—Feb. 24, June 29, and Nov. 11	Camborne	1		Thomas Kevill, Eſq.
Lower Roſewarne, Joſiah Cocke, Eſq.	— — — —	½		Roſewarne, Wm. Harris, Eſq.
Higher Roſewarne, Andrew Paul, Eſq.	Tucking Mill	½		
Illugan Parſonage, Rev. John Baſſett	Poole	1		
Fairs—May 2, July 9, Sept. 5, and Oct. 1	REDRUTH	2	18	*Inns*—King's Arms, and London Inn
	— — — —	1		Treleigh, J. Moore Knighton, Eſq.
	Blackwater	2		
	Parran Alms-Houſe	3		
	Govarrow	2		
	— — — —	2		Truthan, Edw. Collins, Eſq.
Fair—October 15	ST. MICHAEL	2	12	
Fairs—June 2, & Sept. 25	Summer Court	2		
	Higher Penhale	1		
	Lower Fraddon	1		
	— — — —	1		Nanſwyden, Rev. Rob. Hoblyn
	Higher Trekening	1		
Fairs—Apr. 7, & Nov. 17	ST. COLUMB MAJOR	1	7	*Inn*—Red Rion
	Glivian	1		Trewan, Tho. Vyvyan, Eſq.
	Higher Ranzidgie	7		
	No Man's Land	1		
Trequennowe, Sir Wm. Moleſworth, Bart.	White Croſs	1		

Left Hand the Road.				*Right Hand the Road.*
	— — — —	1		St. Breock, Rev. John Molefworth
Fair—May 12	Wadebridge	1		
	Whitehall	4		
	Trelill	1		
	St. Teath	1	—	
	Helftone	2		
Lanteglos, Rev. William Phillips	Tramagenow	1		
Fairs—Mar. 11, May 26, July 17, and Sept. 25	CAMELFORD	2	23	*Inn*—King's Arms
	St. Kitt's	3		
Rev. John Lethbridge	Davidftow	1		
	Hall Drunkard	1		
	Kett's Moor	2		
Sir Jonathan Phillips, Knt.	St. Stephen's	6		
	LAUNCESTON	1	14	*Inns*—White Hart, and Exeter Inn

☞ *This Route is continued to* OKEHAMPTON, *and* EXETER, *fee Page* 189; *and to* CALLINGTON, SALTASH, *and* PLYMOUTH, *fee Page* 239.

AN

ALPHABETICAL LIST

OF THE PRINCIPAL

NOBILITY AND GENTRY

IN THE

COUNTY of CORNWALL,

WITH THE

SUBSCRIBERS NAMES AND PLACES OF ABODE;

AND AN INDEX,

Deſcribing where moſt of the COUNTRY SEATS are to be found, and the Diſtances of any Two adjoining TOWNS in this COUNTY.

Names.	*Places of Abode.*	*On what Road.*	*Page*
Right Hon. the Earl of Mount Edgcumbe	*Reſtorme Caſtlel*	Loſtwithiel to Leſkeard	221, 223
Right Hon. Lord Viſcount Falmouth	*Tregothan*	Truro to Tregony	226
Right Hon. Lord Camelford	*Boconnock Houſe*	Loſtwithiel to Leſkeard	221
Right Hon. Lord Eliot	*Port Eliot*	Leſkeard to Saltaſh	221
Rev. Sir Harry Trelawney, Bart.	*Trelawney*	Fowey to Weſt Looe	227
Sir John St. Aubyn, Bart.	*Clowance*	Penzance to Redruth	219
Rev. Sir Carew Vyvyan, Bart.	*Trelowarren*	near Helſtone	
Sir William Lemon, Bart.	*Carclew Park*	Penryn to Truro	217
Sir Francis Baſſett, Bart.	*Tredidy*	near Redruth	
Sir William Moleſworth, Bart.	*Pencarrow*	Padſtow to Bodmin	222
Sir John Morſhead, Bart.	*Trenant*	Loſtwithiel to Leſkeard	223
Sir John Call, Bart. M. P.	*Whiteford Houſe*	Launceſton to Callington	224

Names.	*Places of Abode.*	*On what Road.*	*Page*
A			
Edward Archer, Eſq.	*Trelaſke*	Bodmin to Launceſton	219
Joſeph Auſtin, Eſq.	*Fowey*		
Zaccheus Andrew, Eſq.	*Polſue*	Truro to St. Auſtell	220
B			
William Babb, Eſq.	*Gurlyn*	Penzance to Redruth	230
Joſeph Beauchamp, Eſq.	*Pengreep*	Helſtone to Truro	220
John Burrell, Eſq.	*Burrell*	near Saltaſh	
C			
Thomas Carlyon, Eſq.	*Tregrehan*	St. Auſtell to Loſtwithiel	220
John Coryton, Eſq.	*Crocadon*	Callington to Saltaſh	224
Joſiah Cocke, Eſq.	*Camborn*	Penzance to Redruth	230
D			
R. A. Daniel, Eſq.	*Truro*		
E			
John Eliot, Eſq.	*Treburſey*	Bodmin to Launceſton	219
Thomas Edwards, Eſq.	*Rame Houſe*	Looe to Plymouth	227
F			
John Pierſon Foote, Eſq.	*Harewood*	Leſkeard to Callington	225
G			
Francis Glanvill, Eſq.	*Catchfrench*	Leſkeard to Saltaſh	221
Francis Gregor, Eſq. M.P.	*Trewarthenick*	Truro to Tregony	226
R. L. Gwatkin, Eſq.	*Killow*	Penryn to Truro	218
John Glynn, Eſq.	*Glynn*	Bodmin to Leſkeard	223
H			
John Harris, Gent.	*Mingooſe*	near Redruth	
Colonel Hill	*Helſton*		

Names.	*Places of Abode.*	*On what Road.*	*Page*
Peter Hill, Eſq.	*Helſtone*		
Weſton Helyar, Eſq.	*Newton Ferris*	Leſkeard to Callington	223
Rev. Robert Hoblyn	*Nanſwyden*	Redruth to St. Columb	231
George Hunt, Eſq.	*Lanhydrock*	Bodmin to Leſkeard	222, 228
Francis John Hext, Eſq.	*Lancarffe*	Bodmin to Launceſton	
J. B. Herring, Eſq.	*Penhale*	Weſt Looe to Plymouth	227
C. Hawkins, Eſq. M. P.	*Trewithan*	Truro to Tregony	220, 226
J			
John James, Eſq.	*Roſemunday*	near Redruth	
K			
Rev. Nicholas Kendall	*Pelyn*	Loſtwithiel to Fowey	221, 228
Mr. Thomas Kevill	*Hotel*	Penzance	
L			
H. Lawrence, Eſq.	*Launceſton*		
M			
James Martin, Eſq.	*Moorwinſtow*	near Stratton	
Thomas Michell, Eſq.	*Croſtweſt*	Redruth to Truro	226
P			
John Jones Pearce, Eſq.	*Tredinny*		
Charles Penneck, Eſq.	*Gulvall*	Penzance to Marazion	210, 229
H. Prideaux, Eſq.	*Place*	near Padſtow	222
H. M. Pread, Eſq.	*Trevethoe*	St. Ives to Redruth	225
R			
P. Raſhleigh, Eſq. M. P.	*Menabilly*	St. Auſtell to Fowey	226
John Raſhleigh, Eſq.	*Penquite*	Loſtwithiel to Fowey	228
Francis Rodd, Eſq.	*Trebartha Hall*	Launceſton to Leſkeard	

Names.	*Places of Abode.*	*On what Road.*	*Page*
John Rogers, Eſq.	*Penroſe*	Penzance to Helſtone	
Thomas Reed, Eſq.	*Trevales*	Helſtone to Truro	
John Rowe, Eſq.	*Trelill*	near Helſtone	
S			
John Stackhouſe, Eſq.	*Pendarves*	Marazion to Redruth	23
William Simmons, Eſq.	*Hatt*	Callington to Saltaſh	21
T			
D. C. Trelawney, Eſq.	*Coldrinick*	Leſkeard to Saltaſh	22
Rev. H. H. Tremayne	*Heligan*	Tregony to St. Auſtell	
Samuel Thomas, Eſq.	*Tregolls*	Truro to St. Auſtell	22
V			
Rev. John Vivian	*Pencalenick*	Truro to St. Auſtell	22
W			
John Wallis, Gent.	*Bodmin*	Attorney at Law	
James Willyams, Eſq.	*Truro*		
Thomas Wilſon, Eſq.	*White Hall*	Redruth to Truro	23
John Williams, Eſq.	*Scorrier Houſe*	Ditto	

THE MARKET TOWNS IN THE *WEST of ENGLAND*, ALPHABETICALLY ARRANGED; WITH REFERENCES to the PAGES WHERE THEY ARE MENTIONED IN THIS WORK.

A

Alresford	*Hants*	14, 24, 35
Alton	*Ditto*	14, 20, 35, 39
Amesbury	*Wilts*	55, 67, 72, 83
Andover	*Hants*	1, 24, 55, 67, 72, 83
Ashburton	*Devon*	165, 171, 189
St. Austell	*Cornwall*	220, 226, 236, 241
Axbridge	*Somerset*	122, 140
Axminster	*Devon*	92, 103, 164, 289

B

Barnstaple	*Devon*	175, 177, 180, 198, 200, 203
Basingstoke	*Hants*	2, 8, 13, 19, 25, 31, 34, 38
Bath	*Somerset*	51, 53, 63, 70, 119, 130, 136, 138, 149, 154
Beaminster	*Dorset*	100, 111
Bideford	*Devon*	175, 184, 198, 205
Blandford	*Dorset*	92, 93, 101, 104, 105, 112
Bodmin	*Cornwall*	218, 222, 228, 234, 237
Bradford	*Wilts*	
Bridgwater	*Somerset*	121, 125, 140, 142
Bridport	*Dorset*	91, 100, 103, 111

Briſtol	*Somerſet* -	122, 131, 137, 140, 149, 155
Bruton	*Ditto* - -	66, 82, 129, 134, 148, 151

C

Callington	*Cornwall* - - -	223, 224, 238, 239
Calne	*Wilts* - - - -	52, 69
Camelford	*Cornwall* - - - -	231
Caſtle Carey	*Somerſet* - -	129, 134, 147, 151
Cerne Abbas	*Dorſet*	
Chumleigh	*Devon* - - -	178, 184, 200, 205
Chudleigh	*Ditto* - - -	166, 190
Chippenham	*Wilts* - - -	52, 54, 58, 68, 71, 75
Chriſtchurch	*Hants* - -	6, 10, 28, 32, 102, 113
St. Columb Major	*Cornwall* - -	231
Collumpton	*Devon* - -	167, 184, 191, 205
Corfe Caſtle	*Dorſet* - - - -	97, 108
Cranborne	*Ditto* - - -	56, 73, 99, 110
Crediton	*Devon* - -	173, 178, 196, 200
Cricklade	*Wilts*	
Crewkerne	*Somerſet* - -	96, 100, 107, 111, 128, 146
Chard	*Ditto* - - -	126, 132, 145, 150

D

Dartmouth	*Devon* - - -	170, 172, 194, 195
Devizes	*Wilts* - -	53, 54, 62, 64, 70, 71, 78, 80
Dorcheſter	*Dorſet* -	92, 94, 96, 97, 104, 106, 107, 109
Dulverton	*Somerſet* - - -	123, 144
Dunſter	*Ditto* - - -	124, 126, 141, 144

E

Eaſt Looe	*Cornwall* - - - -	226, 241
Exeter	*Devon*	164, 167, 169, 173, 178 183, 188, 190, 193, 196, 200, 202, 206

F

Falmouth	*Cornwall*	217, 233
Fareham	*Hants*	16, 20
Fordingbridge	*Ditto*	5, 27, 57, 74
Fowey	*Cornwall*	226, 228
Frome	*Somerſet*	61, 62, 63, 76, 78, 79, 125, 130, 134, 143, 148, 151

G

Glaſtonbury	*Somerſet*	125, 135, 143, 153
Goſport	*Hants*	16, 20, 36, 39

H

Hartland	*Devon*	175, 198
Hatherleigh	*Ditto*	172, 180, 196, 203
Havant	*Hants*	
Helſtone	*Cornwall*	219, 235
Highworth	*Wilts*	56, 73
Hindon	*Ditto*	65, 81
Honiton	*Devon*	164, 181, 205
Holdſworthy	*Ditto*	172, 185, 196, 207

I

Ilcheſter	*Somerſet*	
Ilfracomb	*Devon*	177, 200
Ilminſter	*Somerſet*	127, 132, 133, 146, 150, 151
St. Ives	*Cornwall*	225, 240

K

Kingſbridge	*Devon*	170, 194
Kingſclere	*Hants*	13, 34

L

Launceſton	*Cornwall*	163, 186, 187, 207, 218, 224, 232, 234, 239
Langport	*Somerſet*	129, 132, 147
Leſkeard	*Cornwall*	221, 222, 236, 238
Loſtwithiel	*Ditto*	220, 228, 236
Lyme	*Dorſet*	173, 197
Lymington	*Hants*	11, 32
Looe, Weſt	*Cornwall*	226, 241

M

Malmeſbury	*Wilts*	58, 75
Marlborough	*Ditto*	52, 57, 69, 70, 73
Milborne Port	*Somerſet*	98, 112
Minehead	*Ditto*	126, 144
Modbury	*Devon*	168, 171, 192, 194
Morton Hampſtead	*Ditto*	171, 181, 195, 202
St. Michael	*Cornwall*	218, 231, 234

N

Newport, I. W.	*Hants*	
Newton Abbott	*Devon*	168, 170, 193, 194

O

Okehampton	*Devon*	163, 180, 187, 203
Odiham	*Hants*	14, 34

P

Padſtow	*Cornwall*	222, 237
Penryn	*Ditto*	217, 233
Penzance	*Ditto*	219, 229, 235
Petersfield	*Hants*	10, 22, 29, 40
Plymouth	*Devon*	165, 181, 189, 204, 224, 227, 239, 241

Poole	*Dorſet*	6, 30, 94, 99, 106, 110
Portſmouth	*Hants*	18, 22, 37, 40

R

Redruth	*Cornwall*	225, 230, 240
Ringwood	*Hants*	6, 30
Romſey	*Ditto*	4, 7, 17, 26, 30, 37, 38

S

Saliſbury	*Wilts*	1, 3, 5, 9, 18, 24, 26, 27, 28, 55, 57, 60, 61, 65, 74, 77, 79, 81, 92, 104
Saltaſh	*Cornwall*	168, 192, 221, 224, 237, 239
Shafteſbury	*Dorſet*	59, 60, 76, 79, 93, 98, 105, 109
Shepton Mallett	*Somerſet*	120, 125, 132, 137, 139, 143, 150, 155
Sherborne	*Dorſet*	94, 98, 101, 106, 109, 112, 120, 128, 130, 139, 146, 147, 148
Somerton	*Somerſet*	129, 132, 147, 150
Southampton	*Hants*	4, 11, 12, 27, 32, 33
South Molton	*Devon*	185, 199, 207
South Petherton	*Somerſet*	133, 151
Stockbridge	*Hants*	9, 19, 28, 38
Stowey	*Somerſet*	124, 142
Stratton	*Cornwall*	
Sturminſter	*Dorſet*	101, 112
Swindon	*Wilts*	56, 64, 73, 80

T

Taviſtock	*Devon*	180, 181, 202, 203, 223, 238
Taunton	*Somerſet*	121, 123, 126, 127, 129, 135, 140, 144, 146, 147, 153
Tiverton	*Devon*	176, 183, 184, 199, 206
Torrington	*Ditto*	180, 185, 203, 207
Totnes	*Ditto*	168, 171, 192, 195
Tregony	*Cornwall*	226
Trowbridge	*Wilts*	62, 78, 80
Truro	*Cornwall*	217, 220, 225, 233, 235, 240

W

Waltham	*Hants*	16, 36
Wareham	*Dorſet*	96, 108
Warminſter	*Wilts*	59, 61, 75, 76
Watchet	*Somerſet*	124, 142
Wellington	*Ditto*	121, 140, 167, 176, 191, 199
Wells	*Ditto*	136, 154
Weſtbury	*Wilts*	63, 75
Weymouth	*Dorſet*	95, 106
Whitchurch	*Hants*	2, 12, 25, 33
Winborne	*Dorſet*	94, 99, 102, 105, 110, 112
Wincanton	*Somerſet*	65, 81, 130, 148
Wincheſter	*Hants*	7, 9, 12, 14, 15, 29, 31, 33, 35, 36
Wiveliſcombe	*Somerſet*	123, 144
Wootton Baſſett	*Wilts*	

Y

Yarmouth, I. W.	*Hants*	
Yeovil	*Somerſet*	97, 98, 109, 128, 134, 146, 151

FINIS.

Nobility of Hampshire.



Duke of Glocester.
Duke of Bolton.
Duke of Bedford.
Dutches of Chandos.
Marquis of Clanricarde.
Earl of Portsmouth.
Earl of Delawar.
Lord Rivers.
Earl of Portchester.
Lord Malmsbury.
Lord Rosehill.
Lord John Russel.

Engraved by Woodman & Marlow Russel Co. London.

R.t Hble S.r Rich.d Worsley Bart. M.P.



Hble J. T. De Burgh.

Rev.d Sir Rich.d Cope Bart.

Sir Fitzwilliam Barrington Bart.

Rev.d Sir Cha. Mill Bart.

Sir Henry Tichborne Bart.

Sir Willoughby Aston Bart.

Sir John W. D Oyley Bart.



Sir Ja.s Tilney Long Bart.

Sir Will.m Oglander Bart.



Sir Tho.s Miller Bart.

Engraved by Wedgwood & Mutlow Russell Co. London


Sir Wm. Heathcoate Bart. MP.

Sir HP. Sr. John Mildmay Bart.

Sir Harry Burrard Bart.

Sir Rich.d Hughes Bart.

Sir John W. Gardiner Bart.

Sir Harry Gough Bart.

Sir Geo. J. Tapps Bart.

Hble Sir Nash Grose Knt.





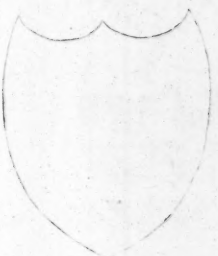


Jas Amyatt Esq. M.P.
Tho.s Atkinson Esq.
Rev.d W. Aubrey M.A.
Rev.d Geo. Austin B.D.
Rob.t Ballard Esq.
Rob.t Barton Esq.
F.L. Beckford Esq.
W.A. Bettesworth Esq.
Rob.t Biggs Esq.
F. Bludworth Esq.
James Blunt Esq.
John Bradshaw Esq.
John Brander Esq.


Rich.d Brickenden Esq.
Rich.d Bull Esq.
M. Bunbury Esq.
M.r Cave
Rev.d Jas. Chelsum DD.
Wm.r Chute Esq.r M.P.
Rob.t Clarke Esq.r
Sam.l Cleaveland Esq.r
John Compton Esq.r
Rev.d C. Compton
M. Corbett Esq.r
Rich.d Cox Esq.r
John C. Crooke Esq.r
Geo. Dacre Esq.r
N. Dance Esq.r M.P.
Rob.t Drummond Esq.r
A.B. Drummond Esq.r


John Edwards Esq.
Chas. Etty Esq.
John M. Eyre Esq.
Revd. Edmd. Ferrers A.M.
John Fleming Esq.
Wm. Fletcher Esq.
Richd. Foquett Esq.
B.B. Frith Esq.
Henry Gage Esq.
Thos. Gale Esq.
Geo. Garnier Esq.
A. Gundry Esq.
John Harwood Esq.
Wm. Harris Esq.
John P. Harris Esq.
John Hedges Esq.


N. Ellerwood Esq.
L.T. Holmes Esq.
Edwd. Hillman Esq.
John Roberts Esq.
Revd. O.G. St. John LLB.
Revd. Wm. St. John.
Revd. Geo. Lefroy.
Henry Lloyd Esq.
John Lyons Esq.
John Lovett Esq.
Amb. St. John Esq.
Rob. Mackreth Esq.
Rich. Maidman Esq.
Hen. Maxfield Esq.
Mr. Mildmay.
H. Minchin Esq. M.P.
Jas. Morbray Esq.
Revd. H. Oglander.
J.H. Packenham Esq.
Henry Penton Esq.
Coll. Perkins
John Pollen Esq.


Wm P. Powlett Esq.
Thos Prescott Esq.
John Read Esq.
Thos Ridge Esq.
Thos Robbins Esq.
Wm Robbins Esq.
Wm Rooke Esq.
Edwd Rushworth Esq. M.P.
John Russell Gent.
R.t Sadlier Esq.
Revd Edwd Salter A.M.
J.L. Sclater Esq.
Wm Shard Esq.
Thos Sidney Esq.
Thos A. Smith Esq.
Thos South Esq.
Geo. J. Tapps Esq.
Robt Travis Esq.
John Urry Esq.
John Walters Esq.
B. White Esq.
Revd Jas. Willis A.B.
Revd Jas. Worsley.
Revd Henry Worsley.


Duke of Queensberry.
Marquis of Lansdown
Marquis of Bath
Earl of Pembroke
Earl of Radnor
Earl of Aylesbury
Lord Arundell
Lord Wm. Seymour

Bishop of Salisbury

Hon.ble J. E. Arundell

Sir Ja.s Tilney Long Bar.t



Sir Wm Jones Bar.t



Sir John Prestwich Bar.t

Sir Sidney Medowsh.n


W.P.A.a'Court Esq.M.P.
Henry Allen Esq.
John Anstie Esq.
Robt. Ashe Esq.
Ashe
F.D.Astley Esq.
John Audry Esq.
Anth.y Audry Esq.
W.A.Ballard Esq.
G.S. Bayliffe Esq.
Wm Ball Esq.
Wm Beckford Esq.M.P.
W. Blount Esq.
Wm Bowles Esq.


Jas. Bradford Esq.
Jas. Burton Esq.
Hen. Bythesea Esq.
Rev. Montagu Barton.
T. B. Calley Esq.
Mrs. Calley.
Clare
Wm. Codrington Esq.
Bernard Dickenson Esq.
Caleb Dickenson Esq.
Wm. Dyke Esq.


Esmead Estridge Esq.
Thos Everett Esq.
Capt Eyre.
John Figgins Esq.
John Freeman Esq.
John Gale Gent.
P.J. Gibbs Esq.
Amb. Goddard Esq. M.P.
Thos. Grove Esq.
W.H. Grubbe Esq.
Wm Harding Esq.


Josiah E. Heathcote Esq.
J. W. Henage Esq. M.P.
John Kneller Esq.
Tho.s Locke Esq.
Wad.m Locke Esq.
P. H. Lovell Esq.
Rob.t Maundrell Esq.
Rev.d C. Maye.
H. Merewether Esq.
Paul Methuen Esq.
Tho.s Michell Gent.
Wm Money Esq.
Ja.s Montagu Esq.
Jen.n Moore Esq.
E. H. Mortimer Esq.
E. Newman Gent.


J.H.Penruddocke Esq.
Edm.d Poore Esq.
J.M.Poore Esq.
Colonel Read
J.G.Read Gent.
Richd. Robbins Esq.
Jos.a Smith Esq.MP.
R.D.Southby Esq.
Jas. Sutton Esq.
Jas. Sutton Gent.
Rev.d T.G. Vilett.
Wm. Westfield Esq.
Rev.d G. Wells LL.D.
Mrs. Wroughton



Duke of St. Albans.





Marquis of Salisbury.



Earl of Shaftesbury.



Earl of Orford.

Countess of Ilchester.

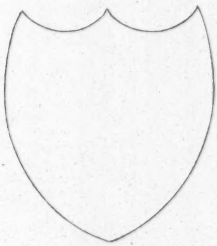

Earl Digby.



Lord Milton.

Lord Rivers.




Hon.r Rt.d C.r Strangeways.
Hon.r C.r Ashley.
Hon.r Rob.t Digby.
Hon.ble Geo. Pitt.
Hon.r Geo. Damer.
Hon.r Lionel Damer.
Sir John Smith Bart.
Sir Wm. Oglander Bart.
Sir W.m Hanham Bart.


Geo. Adney Esq.
Rev.d J. Bandenell D.D.
Poole Bathurst Esq.
Henry Bankes Esq.M.P.
Chas. Bowles Esq.
F.J. Browne Esq.M.P.
J.H. Browne Esq.
Rev.d V. Bristed.
F.P. Buckley Esq.
J.B. Burland Esq.


Rev.d W. Chafin
Wm. Churchill Esq.
Wm. Clarke Esq.
Rev.d Mr. Coker.
Tho.s Cook Esq.
Wm. Cox Esq.
Sam.l Cox Esq.
S. Dawne Esq.
Edw.d Dyrar Esq.


T. R. Drewe Esq.
Wm Drewe Esq.
Rev.d W. England.
H.W. Fitch Esq.
Rev.d W. Floyer.
Rev.d Thos. Fox.
B. Fox. Gent.
Jas Frampton Esq.
Geo. Gould Esq.
John Gould Esq.
Wm Grant Esq.


E.D. Grosvenor Esq.
Rev.d H. Grove.
Jos.h Gundry Esq.
Sam.l Gundry Esq.
Rev.d H. King B.A.
Rob.t Lambert Esq.
Rev.d E. Lovell L.L.D.
Thos. Meggs Esq.
D.R. Michel Esq.
Edm.d Ogden Esq.
Rev.d G. Pickard L.L.B.
W.M. Pitt Esq.r M.P.


E.M. Pleydell Esq.
H. W. Portman Esq.
John Purling Esq.
Rev.d A.C. Price
Rev.d C. Russell A.M.
Henry Seymer Esq.
Geo. Snow Esq.
G.P. Southcote Esq.
Fra.s Steward Esq.
Clud. Stuart Esq M.P.
Sam.l Taunton Esq.
Rich.d Travers Esq.


Rev.d N. Templeman A.M.
W.m Trenchard Esq.
John Wallis Esq.
Tho.s Weld Esq.
E. T. Wentworth Esq.
R. Willett Esq.
Edw.d Williams Esq.



Duke of Somerset



Earl of Westmoreland



Earl of Poulett



Earl of Egmont



Earl of Ilchester

Earl of Cork & Orrery

Bishop of Bath & Wells

Countess of Chatham


Sir Thos. Dyke Acland Bart.

Sir Thos. Champney Bart.

Sir Abraam Elton Bart.

Sir Philip Hales Bart.



Sir John Smith Bart.


Sir John Hugh Smith Bart.



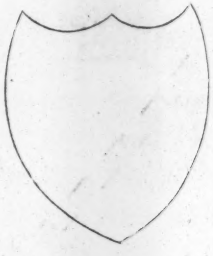



Sir John Trevelyan Bart. M.P.


Sr. John Durbin Knt.


Hugh Acland Esq.r
Rev.d Sam.l Alford A.M.
Robt Everard Balch Esq.r
Rev.d Geo. Beaver B.D
James Bernard Esq.r
John Billingsley Esq.r
Revd Fredk Willm Blomberg
John Brickdale Esq.r
James Clarke Esq.r
John H Chichester Esq.r
John Collins Esq.r

Henry H. Cox Esq.r

John Cridland Esq.r

Rev.d George Crosman LL.D.

Henry Durbin Esq.r

Hill Dawe Esq.r

Rt Hon.ble Jo.s Grenville M.P.

John E. Gwyn Esq.r

Robt Goodden Esq.r

Mr. Wm Godwin


Wyndham Harbin Esq.r
Sam.l A. Harbourr Esq.
James Roper Head, Esq.r
Willm Helyar Esq,
Willm Howe Esq.
Thos Horner Esq,
Benv Hobhouse. Esq.r
John Hunt Esq,
Thos Saml Jolliffe Esq.MP
Cristo.r Jolliffe Esq,
Chas Knatchbull Esq.r


Rev.d Thos Leir MA
John Lethbridge Esq.r
Studley Lucas Esq.r
John Bownes Lutterell Esq.r MP
Rev.d Alex.r F. Lutterell MA
John Napier Esq.r
Edw.d B Napier Esq.r
Francis Newman Esq.r
Edw.d Phelips Esq.r
Richard Paget Esq.r
Alex.r Popham Esq.r


John Prowse Esq.r
Wm Provis. Esq.r
John Pyne, Esq.r
John Rodbard, Esq.r
John Rogers Esq.r
John Sweeting Esq.r
John Smith Esq.r
Partridge Smith, Esq.r
Andw Sproule, Esq. Jun.r
John Savery Esq.r
John Strode Esq.r


Rev.d Robt. Taunton LL.D.
John Tucker Esq.r
Clem.t Tudway Esq.r M.P.
James Tooker Esq.r
L.P. Westley Esq.r
Franc.s Edw.d Whalley Esq.r
Rev.d Walter Wightwick M.A.
Rev.d John Williams A.M.
Rev.d John Wyndham LL.D.


Duke of Northumberland
Earl of Lisburne.
Earl of M.r Edgcumbe.
Lord Visc.t Courtenay.
Lord Ashburton
Lord Barnadon
Lord Lisle.
Bishop of Exeter.


Sir F. Drake Bart
Sir Stafford Northcote B.t
Sir John W.m De la Pole Bart.
Sir John Darie B.t
Sir Thos. Carew Bart
Sir Fred.k L. Rogers Bart
Sir John Duntz. Bart.
Sir Rob.t Palke Bart
Sir Alex.r Hamilton Kn.


Rev.d John Andrew.
D. Bacon Esq.r
John Baring Esq.r
Henry Bearns Esq.r
Tho. Berry Esq.r
Peter Benson Esq.r
Phillip Blundell Esq.r
H. L. Brown. Esq.r
Rev. John Bruttons M.A
Comer Brand Esq.r
John Bultell Esq.r
Rev. I. W. Carew.
Carpenter.


John Cary. Esq.r
John Chichester Esq.r
EB. Cholwich. Esq.r
Peter Churchill Esq.r
Franc. Colman. Esq.r
Edward Cotsford Esq.r
Rev.d Mr. Clarke
Rev.d Geo. Cooke A.M.
John Cleveland Esq.r
William Clark. Esq.r
Cummings Esq.r
Joseph. Cooke Esq.r
John Dene Esq.r
N. Dennis. Esq.r
B. Dickenson Esq.r
Henry Downe Esq.r
Rd. Drewe. Esq.
Edw.d Drewe Esq.r
M. Dunsford Esq.r


Sam.l Eyre Esq.r
Rev.d Wm. Ellicombe
H.A. Fellowes Esq.r
Mr. Ford.
Rev.d N. Gary.
Dan.l Gundry Esq.r
Charles Fanshaw Esq.r
Rev.d R.H. Hallet. A.M.
James Hamlyn Esq.r
D. Hamilton Esq.r
Cris. Hamlyn Esq.r
Tho.s Heathfield Esq.r
Charles Hayne Esq.r
John Hogg. Esq.r
Henry Hole Esq.r
Rev.d Joswah Hole A.B.
Rev.d Tho.s Hugo.
William Jackson Esq.r
Rev.d Wm. Jenkins A.M.
William Jackson Gent
John Kestell Esq.r


John Laroche Esq.r
Tho. Langmead Esq.
Tho. H. Lee Esq.r
William Lewis Esq.r
Rev. Sam.l May AM
John Milford Esq.r
S.r F. Milford Esq.r
Rev. John Newte.
Sam. Palmer Esq.r
M.r F. Parker Esq.r
B. Parr. M.D.
Patch.
Rev. William Paul AM
P. Paumier Esq.r
Sam. Pearce Esq.r
John Piper Esq.r
Rev. William Pult


John Quiche Esq.
Walter Radcliffe Esq.
A. Rhodes Esq.
Joseph. Sanders Esq.
H. Short. Esq.
H. Southcote Esq.
W. Francis Spicer Esq.
John Stephens Esq.
Sam.l Strode Esq.
Sam.l Taunton Esq.


John Laroche Esq.r
Ph.p Langmead Esq.
Tho.s H. Lee Esq.r
William Lewis Esq.r
Rev.d Sam.l May A.M.
John Milford Esq.r
S.r F. Milford Esq.r
Rev.d John Newte.
Sam.l Palmer Esq.r
M.r E. Parker Esq.r
B. Parr M.D.
Patch
Rev.d William Paul A.M.
P. Paumier Esq.r
Sam.l Pearce Esq.r
John Piper Esq.r
Rev.d William Pitt


John Quiche Esq.
Walter Radclyffe Esq.
A. Rhodes Esq.
Joseph. Sanders Esq.
H. Short. Esq.
IH. Southcote Esq.
W. Francis Spicer Esq.
John. Stephens Esq.
Sam. Strode Esq.
Sam. Taunton Esq.


Jas Templer Esq.
H.G. Tippetts Esq.
M. Treeman.
Rev. M. Tripp.
Will. Tucker Esq.
H.W. Walrond Esq.
A.S. Willett Esq.
Rob. Williams Esq.
Tho. Winslow Esq.
B. Wood. Gent.
M. Woolmer.


Earl of Mt. Edgcumbe
Lord Visc. Falmouth
Lord Eliot
Rev. Sr H. Trelawney Bart.
Sr John St. Aubyn Bart.
Rev. Sr Carn Vyvyan Bart.
Sir Wm. Lemon Bart.
Sir Frs. Basset Bart.

Edwd. Archer Esq.

Jos.h Beauchamp Esq.

John Burrell Esq.

John Call Esq.M.P.

Carpenter

Josiah Cork Esq.

John Davies Esq.

Donithorne


F. Glanville Esq.
John Harris Gent.
Harris Esq.
J. Hext Esq.
Peter Hill Esq.
T. Hobbyn Esq.
John James Esq.
Rev. N. Kendall
Thos. Tyrrell Esq.


Ja.s Paynter Esq.
J. I. Pearce Esq.
Chas.s Penneck Esq.
Rev.d T. Pennarne
H. Peter Esq.
P. Rashleigh Esq.r M.P.
Thos. Reed Esq.
Richd. Reed Esq.
Frans. Rodd Esq.
John Rome Esq.
John Rogers Esq.
Rev.d M.r Seabell


Wm. Symonds Esq.
Revd. H. Tremayne
Revd. John Vivian
P. Vyvyan Esq.